

# 2024

---

## Presidio Trust Compendium

Of Designations, Closures, Permit Requirements  
and Other Restrictions Imposed Under  
Discretionary Authority

**PRESIDIO  
TRUST**

*Published June 5, 2024*

# Introduction

## 1. Presidio Trust's Compendium Described

The Compendium is a document used by each national park unit to summarize park specific rules implemented under the Code of Federal Regulations (CFR). The Presidio Trust follows the same process as the National Park Service in creating this Compendium for the area of the Presidio of San Francisco administered by the Presidio Trust (Presidio Area B). The Compendium serves as public notice, identifies areas closed for public use, provides a list of activities requiring either a special use permit or reservation, and elaborates on public use and resource protection regulations pertaining specifically to the administration of the specific park. *The Presidio Trust's Compendium does not repeat regulations found in Title 36 of the CFR and applicable federal laws which are enforced without further elaboration at the park level.*

The Presidio Trust regulations, contained in 36 CFR Parts 1001-1005, are largely identical to the National Park Service regulations found in 36 CFR Parts 1-5. These regulations are the basic mechanism used by the Presidio Trust and the National Park Service to preserve and protect the natural and cultural resources of the parks and to protect visitors and property within the parks. Within some of these Part 1001-1005 sections and subsections, the Trust is granted discretionary authority to develop Presidio Area B-specific rules to be responsive to the needs of a specific park resource or activity, park plan, program, and/or special needs of the general public.

This Compendium should be used in conjunction with Title 36 CFR, Parts 1001-1005, to more fully understand the regulations governing the use and enjoyment of Area B of the Presidio of San Francisco. For Area A of the Presidio and other areas administered by the NPS within the Golden Gate National Recreation Area, the NPS Golden Gate Compendium can be found here: <https://www.nps.gov/goga/learn/management/lawsandpolicies.htm>

The CFR is available on the Internet at: [www.ecfr.gov](http://www.ecfr.gov)

## 2. Laws and Policies Allowing the Presidio Trust to Develop This Compendium

In 1996, Congress created the Presidio Trust and granted broad statutory authority to manage the interior of the Presidio of San Francisco in a manner that preserves the cultural, natural, scenic, and recreational resources for public use, along with financial authorities to fund the Presidio Trust's mission. 16 U.S.C. Section 460bb appendix (The Trust Act).

The Trust Act also authorized the Presidio Trust to adopt and enforce rules and regulations that are applicable to the Golden Gate National Recreation Area to carry out its duties and responsibilities under this law. Trust Act, § 104(j). In 1996, the Trust adopted such regulations, as codified in 36 CFR Parts 1001-1005.

The appropriateness of any particular visitor use or recreational experience is resource-based and will vary from park to park; therefore, a use or activity that is appropriate in one park area may not be appropriate in another. Consistent with the Trust Act and the Trust federal regulations, the Trust CEO is directed to analyze overall park use and determine if any particular use is appropriate taking into consideration public health and safety, protection of environmental or scenic values, protection of natural or cultural resources, aid to scientific research, implementation of management responsibilities, equitable allocation and use of facilities, and/or the avoidance of conflict among visitor use activities.

### **3. Consistency of This Compendium with Applicable Federal Law and Requirements**

The Presidio Trust Compendium is not considered a significant rule. In addition, this Compendium will not have a significant economic effect. The actions and requirements described in this Compendium are found to be categorically excluded from further compliance with the procedural requirements of the National Environmental Policy Act (NEPA) in accordance with Trust federal regulations, 36 CFR Part 1010, and as such, an Environmental Assessment will not be prepared.

### **4. Applicability of the Compendium**

The rules contained in this Compendium apply to all persons entering, using, visiting or otherwise present on federally owned lands managed by the Presidio Trust within the legislative boundaries of Area B of the Presidio of San Francisco. This includes all waters subject to the jurisdiction of the United States, including all navigable waters.

### **5. Enforcement of Compendium Requirements**

The United States Park Police (USPP) enforce the requirements of the United States Code, 36 CFR, and this Trust Compendium. A person who violates any provision of the regulations found in 36 CFR, Parts 1001-1005, or provisions of this Compendium, is subject to a fine as provided by law (18 U.S.C. 3571) up to \$5,000 for individuals and \$10,000 for organizations, or by imprisonment not exceeding six months (18 U.S.C. 3559), or both, and shall be adjudged to pay all court costs associated with any court proceedings.

### **6. Comments on the Compendium**

The Compendium is reviewed annually and revised as necessary. The Trust welcomes comments about its program and activities at any time. Written comments on the Compendium may be submitted to: [presidio@presidiotrust.gov](mailto:presidio@presidiotrust.gov).

### **7. Effective Date of the Presidio Trust's Compendium**

The Trust's Compendium is effective on the approval date listed on the first page of this document and remains in effect until revised.

### **8. Additional Information**

Some of the terms used in this Compendium may have specific meaning defined in 36 CFR 1001.4 Definitions.

### **9. Availability**

Copies of the Compendium are available at Presidio Trust Headquarters located at: 1750 Lincoln Boulevard, San Francisco.



1750 Lincoln Boulevard  
P.O. Box 29052  
San Francisco, CA 94129-0052

T (415) 561-5300  
[www.presidio.gov](http://www.presidio.gov)

**2024 Presidio Trust Compendium**  
Of Designations, Closures, Permit  
Requirements and Other Restrictions  
Imposed Under Discretionary Authority

Approved:

  
\_\_\_\_\_  
Jean S. Fraser  
Chief Executive Officer  
Presidio Trust

\_\_\_\_\_  
June 5, 2024

---

In accordance with the regulations and delegated authority provided in Title 36, Code of Federal Regulations ("36 CFR"), Chapter X, Parts 1000 through 1005, authorized by Section 104(j) of the Presidio Trust Act (16 U.S.C. § 460bb appendix, as amended) and Presidio Trust Board of Directors Bylaws, Resolutions and Policies, the following regulatory provisions are established for the proper management, protection, government and public use of the portions of the Presidio of San Francisco under the administrative jurisdiction of the Presidio Trust ("Presidio Area B").

Unless otherwise stated, these regulatory provisions apply in addition to the requirements contained in 36 CFR Chapter X, Parts 1000-1005 in all areas within Presidio Area B.

Written determinations that explain the reasoning behind the Chief Executive Officer's use of discretionary authority as required by Section 1001.5(c) appear in this document identified by *italicized print*.

# Table of Contents

<b>Topics</b> .....	<b>1</b>
Alcoholic Beverages and Controlled Substances.....	1
Bicycles, Electric Bicycles, Electric Scooters and Motorized Personal Assistive Mobility Devices .....	1
Building Closures and Fenced Areas .....	2
Business Operations .....	4
Camping .....	4
Drones (Unmanned Aircraft).....	5
Fires.....	6
First Amendment Activities (Public Assemblies, Meetings, Sale or Distribution of Materials and Other Message Bearing Items).....	6
Foraging.....	8
Horses and Pack Animals .....	8
Memorials and Scattering of Ashes/Commemorative Trees or Plants.....	8
Parking.....	9
Pets .....	11
Photography and Filming.....	12
Picnicking.....	13
Playgrounds, Playing Fields and Organized Sports .....	13
Presidio Golf Course .....	14
Prohibited Materials / Ground Disturbance Prohibited .....	14
Roadways: Closures and Shared Streets .....	15
Skating and Skateboarding .....	16
Smoking.....	17
Special Events (Races, Ceremonies, Concerts, Other Gatherings) .....	17
Trails .....	18
Vehicle Load, Weight and Size Limits .....	19
Vehicle Speed Limits .....	20
Visiting Hours.....	20
Wildlife Protection.....	21
<b>Appendix A – List of Activities That Require a Permit</b> .....	<b>22</b>
<b>Appendix B – Definitions</b> .....	<b>24</b>
<b>Exhibits</b> .....	<b>27</b>
1. Presidio of San Francisco.....	27
2. Trails and Bike Routes.....	28
3. Site Closures.....	29
3-A. Site Closures.....	30
3-B. Site Closures.....	31
3-C. Site Closures.....	32
3-D. Site Closures.....	33
4. Designated First Amendment Areas.....	34
4-A. Designated First Amendment Areas Lombard Gate.....	35
4-B. Designated First Amendment Areas Tunnel Tops.....	36
4-C. Designated First Amendment Areas Main Post.....	37
4-D. Designated First Amendment Areas Battery Bluff.....	38
4-E. Designated First Amendment Areas Fort Scott.....	39
5. Parking Regulations and Fees.....	40
6. Areas Closed to Pets .....	41
7. Managed Dog - Voice Control Areas.....	42
8. Road Closures .....	43
9. Presidio Shared Streets: Vehicle Use Restrictions and Road Closures.....	44
10. Off Trail Restrictions .....	45

11. Seasonal Trail Closures.....	46
12. Vehicle Size Limits.....	47
13. Speed Limits Designations .....	48

The specific discretionary authority for the Chief Executive Officer of the Presidio Trust to establish reasonable schedules for visiting hours, impose public use limits, and close areas to all public use or to a specific use within Presidio Area B as depicted on Exhibit 1 is found at 36 CFR Section 1001.5 and other relevant provisions of Title 36 Chapter X of the Code of Federal Regulations. The restrictions set forth herein are established to protect Presidio Area B resources, visitors and employees.

Under 36 CFR Section 1001.7, notice of all restrictions, closures, designations and permit requirements will be made available to the public by at least one or more of the following methods of notifications: maps, brochures, signs, electronic media, or other appropriate methods, as well as within this Compendium. This Compendium and its exhibits are available on the Presidio Trust's website at <https://www.presidio.gov/presidio-trust/planning/board-regulations>.

## Topics

### Alcoholic Beverages and Controlled Substances

1. The use and possession of alcoholic beverages in Presidio Area B is allowed in accordance with this section. The following areas and/or public facilities are closed to consumption of an alcoholic beverage or the possession of a bottle, can or other receptacle containing an alcoholic beverage that is open, or that has been opened, or whose seal is broken or the contents of which have been partially removed:
  - a. Fort Scott Ball Field, including the area within 25 feet of Fort Scott Ball Field area of play
  - b. Paul Good Field, including the area within 25 feet of Paul Goode Field area of play
  - c. Outpost Playground
  - d. Compton Street Playground
  - e. Amatory Loop Playground
  - f. Baker Beach Playground
  - g. Public restrooms

*This restriction is necessary as the consumption of alcohol in these areas is inappropriate considering the use of these areas as playgrounds for children, for organized sporting events, or are areas maintained for tranquil, contemplative atmosphere, and is further necessary to reduce conflicts among visitor uses.*

2. Possession of marijuana or other controlled substances in Presidio Area B is prohibited. Marijuana is classified as a controlled substance under Federal law.
  - **Violation:** Violating a closure imposed pursuant to 36 CFR § 1002.35(a)(3)(i) is prohibited. 36 CFR § 1002.35(a)(3)(iii). The possession of a controlled substance is prohibited. 36 CFR § 1002.35(b).
  - See [Picnicking](#), [Special Events](#), and [Appendix B – Definitions \(Special Events\)](#) herein and Presidio Trust Regulation 36 CFR § 1002.35 for additional information regarding alcohol and controlled substances in Presidio Area B.

### Bicycles, Electric Bicycles, Electric Scooters and Motorized Personal Assistive Mobility Devices

1. **Designated Routes:**
  - a. *Bicycles.* Bicycle use is permitted on Presidio Trust roads, in parking areas and on bike paths, lanes and routes designated by the posting of signs, or as designated on the Trails and Bike Routes Map included as Exhibit 2.
  - b. *Electric Bicycles.* The use of Class 1 and Class 2 e-bikes are permitted on Presidio Area B roads, in parking areas and on all routes open to bicycles, including bike paths and lanes as designated

on the Trails and Bike Routes Map included as Exhibit 2. Class 3 electric bicycles are prohibited except on Presidio Trust roads and in parking areas.

- c. **Motorized Scooters.** The use of motorized scooters is permitted on Presidio Area B roads, on multi-use paths, and in bike lanes (as designated on the Trails and Bike Routes Map included as Exhibit 2) only. Motorized scooters are prohibited on sidewalks. Riders of motorized scooters must have a valid driver license (any class). Motorized scooters may not be parked on sidewalks in a position that blocks pedestrian paths or stairs.
  - d. **Electric Personal Assistive Mobility Devices.** The use of EPAMDs is permitted on Presidio Area B roads, on multi-use paths, in bike lanes (as designated on the Trails and Bike Routes Map included as Exhibit 2) and on sidewalks. EPAMDs may not be operated at a speed greater than is reasonable and prudent or endangers the safety of persons or property.
2. **Speed Limits:** The speed limit for all bicycles, electric bicycles and motorized scooters is 20 mph on all designated routes and 5 mph on blind curves.
  3. **Individuals with Mobility Disability:** Park visitors with a mobility disability are permitted to use motorized **scooters** and EPAMDs throughout the park, including inside structures and visitor facilities where pedestrians are permitted provided the devices are operated in a safe manner.

*With the increasing use of bicycles, e-bikes and motorized scooters as a form of recreation and commuting, the Presidio Trust seeks to accommodate e-bicycle users and increase opportunities for the public to recreate within and travel through the park. These designated routes are consistent with the protection of natural, scenic and aesthetic values, visitor safety considerations and management objectives and will not disturb wildlife or the resources of the area administered by the Presidio Trust. The use restrictions are necessary to protect public safety on narrow and steep trails and avoid conflict among visitor use activities in high visitation areas.*

- **Violation(s):** The use of a bicycle, e-bike, or motorized scooter is prohibited except on Presidio Trust roads, in parking areas and on designated routes. 36 CFR § 1004.30(a). The possession of a bicycle, e-bike, motorized scooter on routes not designated as open to bicycle, e-bike, motorized scooter use is prohibited. 36 CFR § 1004.30(b)(3). Violating a closure, designation, use or activity restriction or condition, schedule of visiting hours, or public use limit is prohibited. 36 CFR § 1001.5(f).
- See the Trails and Bike Routes Map (Exhibit 2) and Appendix B – Definitions (Bicycle, Electric bike, Electric personal assistive mobility device, Motorized scooter) for additional information about these activities in Presidio Area B.

### **Building Closures and Fenced Areas**

1. **Park Buildings and Facilities:** Except for facilities designated for visitor use, all buildings are closed to the public and unauthorized entry is prohibited, including buildings listed below as closed.
  - a. Presidio Trust administrative, maintenance, operations, public safety, and storage facilities, including but not limited to administrative access and service roads, outbuildings and grounds.
  - b. Resident or leased housing units, including Residential Grounds. This closure does not apply to residents, guests of residents, or persons engaged in legitimate government activities or permitted business activities.
  - c. All commercial or leased facilities, except for those designated for visitor use.
  - d. **Construction Zones.** Areas within Presidio Area B that are designated as construction or demolition zones are closed to the public. These areas will be identified by signage indicating the closure.
2. **Areas Fenced and/or Posted as Closed:** All areas fenced and/or posted as closed, including the following areas identified below and depicted on a map included as Exhibit 3 (as detailed in Exhibits 3-A through 3-D) are closed to public use. (Building numbers are provided in parentheses where available.)



- a. Electrical Substation (70)
- b. Electrical Substation (107)
- c. Spire
- d. Presidio Hill Reservoir (313)
- e. MacArthur Tunnel Portals
- f. MacArthur Tunnel Vent
- g. Cell Site at 519 Shafter Rd
- h. Electrical Substation (568)
- i. Presidio Tunnel Tops Tunnel Portals
- j. Cell Site at 610 Mason
- k. Mason St Corp Yard (631, 632, 638)
- l. Battery Bluff Tunnel Portals and Battery Blaney (635)
- m. Battery Sherwood (636)
- n. Cell Site at Kobbe and Park
- o. Electrical Substation (680, 684)
- p. Battery Slaughter and Siting Station
- q. Gorgas Corp Yard (1062, 1063)
- r. Cell Site at 1252 Armistead Rd (1252A, 1252B)
- s. Lendrum Land Use Control Area B
- t. Highway 101 Aerially Dropped Lead-Contaminated Soil
- u. Battery Howe-Wagner (1283, 1287)
- v. Battery Command Fire Control Station (1344)
- w. Battery Saffold (1354) / Battery Dynamite (1399) Corp Yard
- x. Battery McKinnon-Stotsenberg (1430)
- y. Radio Station and Transmitter (1444)
- z. Electrical Substation (1449)
- aa. 1450 Corp Yard (1450)
- bb. Nike Missile Site (T1453, T1455, T1456) and Cell Site
- cc. Rob Hill Debris Site
- dd. Abandoned Reservoir (1469)
- ee. Central Magazine (1470, 1471, 1473)
- ff. Log Dump
- gg. 1750 Corp Yard (1752, 1756, 1757, 1758)
- hh. Water Treatment Plant (1770-1781, 1786, 1791)
- ii. PHSH Incinerator (1807A)

This closure does not apply to persons in non-public areas who have been granted specific permission by the Presidio Trust or another authorized federal agency, licensed contractors, or their representatives, or those who are under escort of Presidio Trust employees acting within the scope of employment.

*These closures are established in accordance with 36 CFR § 1001.5(a)(1). These sites have limited access to prevent intrusion into residences and their surrounding yards, to protect and enhance required security for employees, government property and utilities, and to protect the public from hazards associated with construction/demolition. The buildings listed above are closed to the public to protect the public drinking water source, to protect visitors from accidents on uneven surfaces, unstable structures and steep drop-offs, or otherwise potentially hazardous area and to avoid interference with authorized*

*commercial activities. It is not possible to supervise the public in these areas to prevent damage to park resources.*

- **Violation:** Violating a closure, designation, use or activity restriction or condition, schedule of visiting hours, or public use limit is prohibited. 36 CFR § 1001.5(f).

## **Business Operations**

Engaging in or soliciting any business in Presidio Area B is prohibited, except in accordance with a permit, contract, or other written instrument with the Presidio Trust. Examples of business activities that require a permit or other written agreement with the Presidio Trust include:

1. Guided service, including Segway® and other electric personal assistive mobility device tours within the park.
  2. Outdoor fitness programs, including boot camps
  3. Commercial use of drones
  4. Commercial tours, including commercial passenger vehicle (bus) tours
  5. Bicycle, scooter, or car share programs
  6. School operations, including “forest schools” and after-school activities
- Violation: Engaging in or soliciting any business in Presidio Area B, except in accordance with the provisions of a permit, contract, or other written agreement, is prohibited. 36 CFR § 1005.3.
  - See [Appendix A \(Business Operations Permit\)](#) for additional information regarding business operations in Presidio Area B.

## **Camping**

Camping is permitted at the Rob Hill Campground only by reservation and pursuant to the terms and conditions of a permit. Camping is prohibited in Presidio Area B in all other areas.

1. Rob Hill Campground is available for reservation from April 1 to October 31 (camping season). Rob Hill Campground is closed from November 1 to March 31.
2. Rob Hill Campground provides four group campsites that can be reserved with a permit available at <https://www.recreation.gov/camping/campgrounds/10172170>.
3. During the camping season, the last full week of every month will be closed to public reservations in order to accommodate reservations for partner youth programs. Contact [camp@presidiotrust.gov](mailto:camp@presidiotrust.gov) for more information.
4. The following conditions apply to camping and camping activities, unless otherwise specifically enumerated and allowed in the permit:
  - a. Camping fees are in place and must be paid for each camping reservation. The current camping fees may be found [here](#). A discounted rate for military service members is available.
  - b. Each group campsite can accommodate a maximum of 30 people.
  - c. Camping reservations for dates outside the camping season are not accepted.
  - d. Reservations are for overnight camping only; day use is prohibited and day use reservations are not accepted.
  - e. Reservations begin at 2 pm the day of check-in and end at 11 am the day of check-out.
  - f. Quiet hours are from 10 pm to 6 am.
  - g. Camping tents are allowed. RV, pop-up and camper-truck camping or any similar type of vehicle camping is prohibited. No hook-ups are available.
  - h. Amplified music, smoking, firearms, explosives, and generators are prohibited.

- i. Dogs and other pets, except service animals, are prohibited.
  - j. Wood and charcoal fires are permitted only in the barbecues and fire pits provided at each campsite. Collection of live, downed, or dead wood is prohibited; wood may be brought in from outside the park. All fires must be completely extinguished with water after use, in accordance with fire rules in Presidio Area B.
  - k. To reduce pollution and improve air quality, burning wood or charcoal is prohibited on Spare the Air alert days. Visit <http://www.sparetheair.org> for more information. Fires may also be prohibited in the event of high fire danger.
  - l. The Great Room is closed to public use. For inquiries regarding educational and other program reservations for the Great Room, contact the Presidio Trust Visitor Services.
  - m. The upper Fire Circle is closed to public use. For inquiries regarding educational and other program reservations for the upper Fire Circle, contact the Presidio Trust Visitor Services.
  - n. Safety, weather, or air quality conditions may close or limit access to the campground.
5. The following condition applies to the storage of food while camping. When not in use, the following items must be stored in the trunk of the vehicle parked in a designated parking area, or in animal resistant boxes provided at each campground site: all food (including canned, bottled, or otherwise packaged food); equipment used to cook or store food; garbage; and toiletries such as soap, toothpaste and cosmetics
6. For additional information on campground reservations and fees visit <https://www.presidio.gov/lodging/rob-hill-campground/making-a-reservation> or <https://www.recreation.gov/camping/campgrounds/10172170>.

*Each year thousands of visitors come to camp at Rob Hill Campground. These restrictions are necessary to protect the park's resources and help ensure visitor safety and enjoyment of park experiences, and to facilitate equitable allocation of camping opportunities in the park.*

- **Violation(s):** Camping without a permit or in violation of the terms and conditions of a camping permit is prohibited and may result in the suspension or revocation of the permit. 36 CFR § 1002.10(c). Violation of food storage restrictions is prohibited. 36 CFR § 1002.10(d).
- See [Fires](#) for further information on camping activities in Presidio Area B involving fires.

### **Drones (Unmanned Aircraft)**

1. Launching, landing or operation of unmanned aircraft (including model airplanes, quadcopters, drones) from or on lands in the park is prohibited, except as approved in a written permit issued by the Trust for a Special Event or commercial use in accordance with 36 CFR §§ 1002.50 or 1005.3.
2. The Presidio Trust uses unmanned aircraft for administrative purposes when appropriate and consistent with approved Presidio Trust policy. These purposes may include search and rescue operations, fire operations, scientific study, and aerial photography.
3. This agency action does not modify any limitations, restrictions or requirements imposed by the Federal Aviation Administration (FAA) on the use or operation of unmanned aircraft.

*This restriction is established in accordance with 36 CFR § 1001.5(a)(1). This restriction is consistent with the National Park Service ban on unmanned aircraft in national parks and is necessary to avoid adverse impacts of noise and nuisance, for park visitor safety, wildlife protection, and to avoid adverse impacts to viewsheds and scenic areas.*

- **Violation:** Violating a closure, designation, use or activity restriction or condition, schedule of visiting hours, or public use limit is prohibited. 36 CFR § 1001.5(f).

- See Presidio Trust Regulation 36 CFR § 1002.7(a) for additional information regarding manned aircraft and hovercraft. This Federal Regulation prohibits delivery or retrieval of a person by aircraft and prohibits use of hovercraft in Presidio Area B.

## **Fires**

1. The lighting or maintaining of fires is prohibited, except as provided for in the following designated areas and receptacles:
  - a. Campfires are allowed in the Rob Hill Campground or picnic areas that have fire enclosures, grills or fire grates provided by the Trust.
  - b. Charcoal fires are allowed in fixed charcoal grills at the areas listed below:
    - i. Presidio Tunnel Tops (Picnic Place)
    - ii. Rob Hill Campground
    - iii. El Polín Spring
  - c. Visitor provided charcoal barbecues or liquid fuel stoves are prohibited in Presidio Area B.
2. Residential areas: Charcoal fires and the use of gas grills are allowed strictly in accordance with the Presidio Residential Rules.
3. The following conditions apply to visitor use of fire enclosures, grills or fire gates provided by the Trust:
  - a. All firewood must be brought into the park or provided by the Trust. Gathering, cutting, or scavenging of firewood from any source in the park is prohibited.
  - b. Chemically treated, wood, painted wood, wood with nails or staples must not be used in any fire.
  - c. Fire coals must be completely extinguished with no burning material remaining, cooled, and then placed in specifically marked receptacles where made available by the Presidio Trust. Coals from Picnic Place grills may be left in place for removal by the Trust.
  - d. The following additional universal fire restrictions are in effect for all fires:
    - i. Paper and kindling are preferred fire starter material. Accelerants such as lighter fluid give off pollution and poisonous gases.
    - ii. No burning of trash or debris.
    - iii. Fires may be suspended due to hot, dry weather conditions, strong winds, or extreme fire danger.
    - iv. Fires must be always attended by a responsible adult (18 year of age or older).
    - v. Fires must be completely extinguished with water, doused, and stirred.
    - vi. Fires are prohibited during [Spare the Air Days](#) designated by the Bay Area Air Quality Management District when air pollution is forecast to reach unhealthy levels in the region.

Presidio Trust and park partners (National Park Service and Golden Gate National Parks Conservancy) are allowed to have fires in approved portable containers and fixed fire pits when associated with a programmatic element that interprets the park. These fires will be set as part of a planned civic event or program designed to educate or otherwise benefit the public. The fire will be set or allowed by Presidio Trust or park partner employees in the performance of their official duty.

- **Violation(s):** Lighting or maintaining a fire or using stoves or lanterns is prohibited except in designated areas and under the above enumerated conditions. 36 CFR § 1002.13 (a). Violating a closure, designation, use or activity restriction or condition, schedule of visiting hours, or public use limit is prohibited. 36 CFR § 1001.5(f).

## **First Amendment Activities (Public Assemblies, Meetings, Sale or Distribution of Materials and Other Message Bearing Items)**

1. Public assemblies, meetings, gatherings, demonstrations, parades, and other public expressions of views, including the sale or distribution of printed matters and the free distribution of other message bearing items, within park areas designated as available in Exhibit 4 require a permit issued by the

Trust, except those activities that meet the criteria for a Small Group Permit Exception, below, do not require a permit.

- a. *Small Group Permit Exception.* A permit is not required for demonstrations, or the sale or distribution of printed matter, provided the following conditions are met:
  - i. The group involves fewer than 25 participants and is not merely an extension of another group already availing itself of the small group permit exception;
  - ii. The activities do not unreasonably interfere with other permitted demonstrations, special events, or park program activities;
  - iii. The activities do not involve stages, platforms or other structures;
  - iv. The activities do not violate an applicable law or regulation (including without limitation, the Trust's regulations, 36 CFR § 1001, et seq., on preservation of natural, cultural and archeological resources, audio disturbances, disorderly conduct, harassment of visitors, and obstruction of pedestrians or vehicles, etc.);
  - v. None of the reasons for denying a permit that are set forth in 36 CFR §§ 1002.51(c) or 1002.52(c) (e.g., a prior application for the area has been made, it reasonably appears that the event will present a clear and present danger, or the event cannot reasonably be accommodated in the location applied for) are present; and
  - vi. The activities are within the locations designated as available for demonstrations, the sale or distribution of printed matter, and the free distribution of other message bearing items, as depicted on Exhibit 4.
2. If two or more groups taking advantage of the small group permit exception seek to use the same designated available area at the same time, and the area cannot reasonably accommodate multiple occupancy, the Presidio Trust will, whenever possible, direct the later-arriving group to relocate to another nearby designated available area.
3. Other areas may be requested, subject to a permit issued by the Trust, by following instructions on the Presidio Trust's website at <https://presidio.gov/about/first-amendment-permits>.

Freedom of speech, press, religion, and assembly are rights protected by the First Amendment of the United States Constitution. The Presidio Trust respects and protects the peaceful exercise of these rights in Presidio Area B, while complying with its obligation to safeguard park visitors and resources and manage the park's assets. These areas have been designated as available for demonstrations and the sale or distribution of printed matter for the following reasons: the areas are paved, hardened or resilient enough to avoid damage to park resources; these areas are not designated as natural or wilderness areas and are not managed as commemorative areas. Activities in these areas will not unreasonably interfere with interpretive or other program and administrative activities, and will not unreasonably disrupt commercial operations, residential areas or other permitted business operations within the park.

*Federal caselaw decided in Boardley v. U.S. Dept. of Interior (Boardley I), 605 F.Supp.2d 8 (D.D.C. 2009) and Boardley v. U.S. Dept. of Interior (Boardley II), 615 F.3d 508 (D.C. Cir. 2010) determined that the National Park Service regulations for public assemblies, meetings, gatherings, demonstrations, parades and other public expressions of views and the sale or distribution of printed matter were unconstitutional under the First Amendment. The Presidio Trust regulations are identical to those National Park Service regulations. The rules for First Amendment Activities, above, serve as interim guidance for all public assemblies, meetings, and the sale or distribution of printed matter in Presidio Area B following Boardley I and Boardley II.*

- **Violation(s):** Violation of the terms and conditions of a permit or violation of the Small Group Permit Exception conditions is prohibited and may result in the revocation or suspension of the permit or an order to cease the Small Group activities. 36 CFR §§ 1002.51(h)-(j), 1002.52(h)-(j). It is prohibited for persons engaged in the sale or distribution of printed matter under this section to obstruct or impede pedestrians or vehicles, harass visitors with physical contact or persistent demands, misrepresent the purposes or affiliations of those engaged in the sale or distribution, or misrepresent whether the printed matter is available without cost or donation. 36 CFR §§ 1002.51(h), 1002.52(h).

- See Presidio Trust Regulation 36 CFR § 1005.3 permit requirements for commercial activities in the park, including advertising; and [Appendix A \(Business Operations Permit\)](#) herein for additional information regarding business operations in Presidio Area B. See [Special Events](#) for additional information on permits for activities outside of designated park areas.

## **Foraging**

Blackberries and other edible berries may be gathered by hand for personal use or consumption in quantities of less than one quart per person per day and no more than five total quarts per person per year. Mushrooms may be gathered by hand for personal use or consumption in quantities of less than one pound per person per day and no more than five total pounds per person per year.

Fort Scott Community Garden Orchard. Fruit from the Fort Scott Community Garden Orchard may be gathered by hand for personal use or consumption in quantities of less than 3 items of fruit per person per month.

*Limited personal use or consumption of berries or mushrooms will not adversely affect wildlife, the reproduction potential of these plant species, or otherwise adversely affect the resources of Presidio Area B.*

- **Violation(s):** Gathering or possessing undesignated natural products or gathering or possessing in violation of the size or quantity limits is prohibited. 36 CFR § 1002.1(c)(3). Violating a closure, designation, use or activity restriction or condition, schedule of visiting hours, or public use limit is prohibited. 36 CFR § 1001.5(f).

## **Horses and Pack Animals**

Horses and pack animals, for other than park management purposes, are prohibited in Presidio Area B.

*Many trails within the park are steep and narrow and receive high levels of use by hikers. Certain trails are also open to people riding bikes and scooters. This restriction is necessary to prevent conflicts between equestrians and other Park users.*

- **Violation:** The use of horses or pack animals is prohibited in Presidio Area B. (36 CFR § 1002.16(b))

## **Memorials and Scattering of Ashes/Commemorative Trees or Plants**

1. **Human Ashes from Cremation:** The scattering of human ashes from cremation is allowed in accordance with the following terms and conditions:
  - a. Remains to be scattered must have been cremated and pulverized.
  - b. The scattering of remains on the ground is to be performed at least 10 yards from any trail, road, developed facility, or from any interior body of water.
  - c. Scattering must be distributed in general areas so as not to create a memorial or resource damage.
  - d. No marker of any kind may be left to commemorate the event and no publicity may be given to the activity.
  - e. The scattering of remains is prohibited into any inland waters, including any lake, lagoon or stream, or tidelands and from any structure, including bridges and piers.
  - f. The scattering of remains does not include any entry or activity otherwise prohibited or restricted by law or regulation.

The scattering of human ashes from cremation in any manner inconsistent with the above conditions is subject to a permit. A permit is also required to scatter pet ashes at the Pet Cemetery.

2. **Commemorative Trees or Plants:** The planting of memorial or commemorative trees or plants within the park is allowed subject to the terms and conditions of a permit issued by the Trust.
  - **Violation(s):** The installation of a monument, memorial, tablet, structure, or other commemorative installation, including planting of tress, in violation of the terms and conditions of a permit is prohibited. 36 CFR § 1002.62(a). Scattering of ashes in violation of the terms of a permit or the conditions set forth in this section is prohibited. 36 CFR § 1002.62(b).
  - See Appendix A (Monument, Memorial, Tablet, Structure, or Other Commemorative Installation Permit/Scattering of Ashes Permit) for additional information regarding memorialization and scattering ashes in Presidio Area B.

## Parking

*Parking in the Presidio Area B is regulated as follows:*

1. **Residential and Commercial Tenant Permit Parking:** Park residents are required to obtain permits from the Presidio Trust through its leasing office. Residential parking is subject to the terms and conditions of the residential parking permit, including fees. Monthly parking permits are available to commercial tenants in accordance with the terms and conditions of the lease. In residential areas, posted time limits do not apply to vehicles displaying a residential parking permit for that zone or displaying a disabled placard.

*This restriction is necessary to minimize demand on limited park parking resources in neighborhoods and for the visiting public and to encourage achievement of park sustainability goals by encouraging fewer private car trips in favor using more sustainable modes of transportation.*

2. **Public Parking and Fees:** Parking regulations and fees are posted in parking areas throughout Presidio Area B, as shown on the map included as Exhibit 5. Public parking is available for vehicles under 20 feet in length. Vehicles with valid disabled placards are exempt from parking fees and time limits.
  - a. Standard Parking Fee Areas require payment of parking fee 8 am to 6 pm, every day. Parking fees vary between weekdays and weekends and can be found at <https://presidio.gov/visit/getting-to-and-around-the-park/how-to-pay-for-parking>.
  - b. Discounted Parking Fee Areas require payment of parking fee 8 am to 6 pm, every day. Parking fees vary between weekdays and weekends and can be found at <https://presidio.gov/visit/getting-to-and-around-the-park/parking-in-the-presidio>. Discounted Parking Fee Areas are indicated on Exhibit 5 and include the Fort Scott District, the YMCA Reach Parking Lot, the 14th Avenue Gate Parking Lot and the Palace of Fine Arts Parking Lot.

*Parking restrictions and fees are necessary to protect resources, allocate parking to accommodate different types of visitor use, and enhance opportunities for more people to visit heavily used areas. These restrictions further encourage the use of more sustainable modes of transportation and minimize automobile use, traffic congestion, and size of parking areas in the Presidio.*

3. **Parking Off-Pavement:** Parking off-pavement is prohibited, except as allowed in accordance with street signs.
4. **Passenger Transportation Vehicle Parking and Fees:** Passenger transportation vehicles between 20 and 45 feet in length are prohibited from parking, standing or stopping in Presidio Area B, except as follows:
  - a. Parking or stopping on French Court or Graham Street at Presidio Tunnel Tops.
  - b. Parking or stopping in the designated bus parking spaces in the Anza parking lot.



5. **Commuter Shuttle Services:**

- a. Commuter shuttle services are prohibited from stopping, standing or parking in the Anza Avenue Parking Lot. Commuter shuttle access and parking is available in the Palace of Fine Arts Parking Lot before 8 a.m.
- b. Commuter shuttle services are prohibited from using Presidio Area B roads, except Girard Road may be used on weekdays before 8 a.m.

*This restriction is necessary to minimize demand on limited park parking resources and for limiting traffic on roads in neighborhoods. This restriction is also necessary to minimize impacts on park resources including excessive use damage to parking lots and roads.*

*Parking of transportation vehicles and shuttles in Presidio parking lots is restricted for public health and safety, noise reduction, use by other visitors, and protection of roads and surfaces on roads not designed to carry large vehicles or protection from overuse.*

6. **Color Curbs Zones:** Consistent with the California Vehicle Code curb colors, the Presidio Trust indicates parking regulations using paint upon curbs using the following colors:

- a. Red indicates no stopping, standing, or parking, whether the vehicle is attended or unattended, except that a bus may stop in a red zone marked or signposted as a bus loading zone.
- b. Yellow indicates stopping only for the purpose of loading or unloading passengers or freight for the time as posted on signage.
- c. White indicates stopping for either of the following purposes:
  - i. Loading or unloading of passengers for the time as specified.
  - ii. Depositing mail or a package in an adjacent mail or drop box.
- d. Green indicates time limited parking posted on signage or marked on curb.
- e. Blue indicates parking limited exclusively to vehicles displaying a valid disabled placard.

*The purpose of this restriction is to clarify regulations indicated by curb markings.*

7. **72-Hour Maximum:** Vehicles are allowed to park in the same location within Presidio Area B for up to 72 hours. Vehicles parked longer than 72 hours may be issued a warning, cited and/or towed, unless displaying a valid residential or commercial/guest parking permit. A disabled placard does not provide an exemption from this restriction.

*This restriction is necessary to prevent storage or abandonment of vehicles on a Presidio Area B road or parking area.*

8. **Idling of Motor Vehicles:** All vehicles traveling in the Presidio while parked for more than 30 seconds must always have engines off while parked. This prohibition does not apply to law enforcement patrol operations, fire or emergency vehicles, search and rescue missions or official training exercises.

*The purpose of this restriction is to reduce public exposure to exhaust, particulate matter and other hazardous or toxic air contaminants by limiting the idling of buses, trucks and motor vehicles. In addition, this restriction eliminates noise from idling vehicles when parked in or adjacent to residential areas or natural settings located throughout the park.*

*The parking restrictions in paragraphs 1-8, above, are established in accordance with 36 CFR § 1001.5(a)(1).*

- **Violation:** Violating a closure, designation, use or activity restriction or condition, schedule of visiting hours, or public use limit is prohibited. 36 CFR § 1001.5(f).



## Pets

1. **Areas Closed to Pets:** Pets are prohibited in the following structures and/or areas:
  - a. All areas fenced and/or posted as closed, including the following parade grounds, playgrounds and ballfields as depicted on a map included as Exhibit 6:
    - i. Fort Scott Ball Field
    - ii. Paul Goode Field
    - iii. Picnic Place
    - iv. Outpost Playground
    - v. Compton Street Playground
    - vi. Amatory Loop Playground
    - vii. Baker Beach Playground
    - viii. Presidio Golf Course and Clubhouse
    - ix. Coyote Trail Closure Areas (when posted) (see temporary trail closures above)
    - x. Restaurants operating in Presidio Area B
    - xi. Trust-operated public transportation vehicles
  - b. During special events, all areas within the special event permitted area (such as, the Main Parade Lawn, Graham Street Lawn, Civil War Parade Ground, Golden Gate Meadow, East Meadow, Western Lawn, or other event locations).
  - c. All Presidio Trust public buildings and facilities, including appurtenances thereto and restrooms, are closed to pets.
  - d. See also Temporary Trail Closures.

The above restrictions do not apply to Service Animals and dogs used by authorized law enforcement officers in the performance of their official duties.

2. **Voice Control Dog Walking:** The 1979 Pet Policy allows for Managed Dogs, leashed or under Voice Control, in the following area in Presidio Area B also depicted in Exhibit 7:
  - West Pacific Avenue: The roadway and adjacent trail of West Pacific Avenue from the Broadway Street entrance at Lyon Street to the 14th Avenue gate. This includes portions of West Broadway Street and Park Boulevard. Voice control is also permitted in the forests and fields adjacent to West Pacific Avenue that are west of Lovers Lane, east of Arguello Boulevard and south of the ecology trail.

In all other areas where dogs are allowed, 36 CFR 1002.15(a)(2), the federal regulation requiring dogs to be on-leash, applies. As stated in the 1979 Pet Policy, "Unmanaged animals are not allowed."

3. **Unattended Pets:** Leaving a pet unattended is prohibited, except pets may be left unattended and tied to an object under the following conditions and designated areas:
  - a. Outside the restrooms in Area B while the person controlling the pet is using the restroom.
  - b. Pets that create a nuisance to other visitors or cause disturbance to wildlife may not be left unattended.
  - c. Pets will not be left unattended in vehicles where food, water, shade, ventilation and other basic needs are inadequate.
4. **Pet Excrement:** Pet excrement must be disposed of in accordance with the following conditions:
  - a. In all areas of Presidio Area B, pet excrement must be removed immediately from the park or be deposited in a refuse container by the persons controlling the pets.
  - b. Excrement may not be left on the ground for collection later, even if bagged, and may not be deposited in compost or recycling containers.

5. **Pets Kept by Presidio Area B Residents:** Pets may be kept by Presidio Area B residents provided that the resident complies with the provisions of 36 CFR 1002.15, this Compendium, and the terms and conditions of their lease or other resident agreement.

*These restrictions are necessary to protect the health and safety of park tenants and visitors, minimize disruptions to park operations, to protect the park's natural resources and physical assets, to maintain the peace and quiet enjoyment of the park and tenant communities, and minimize visitor use conflicts. Pet excrement can be a health hazard, may deface or damage park resources, and is widely considered to be a deterrent to use of park facilities. The purpose of this restriction is to avoid conflict among visitor uses and enhance health and safety and resource protection. These restrictions are necessary to protect pets, to protect sensitive wildlife and to prevent disruption of visitor experiences in the park.*

*Federal caselaw decided in United States v. Barley, 405 F.Supp.2d 1121 (N.D. Cal. 2005), supported by an earlier holding in Fort Funston Dog Walkers v. Babbitt, 96 F.Supp.2d 1021 (N.D. Cal. 2000), determined that the off leash areas included in a 1979 Golden Gate National Recreation Area Advisory Commission Pet Policy (1979 Pet Policy) had the effect of a regulation given that it had been in place (at that time) for over 20 years. The Barley court held that the NPS was required to engage in public notice and comment through the Federal Register to change designated off leash areas included in the 1979 Pet Policy. Today, more than 40 years after the 1979 Pet Policy was first drafted, the off leash areas included in the 1979 Pet Policy largely remain in place for the Golden Gate National Recreation Area. The 1979 Pet Policy states: "Voice or leash control: This is a flexible system. The success of such a system is dependent upon the willingness of visitors and local residents to cooperate with agency personnel, and the willingness of agency personnel to manage dogs, people and wildlife situations; to enforce regulations; and to cite visitors." At least since 1996, one portion of Presidio Area B was administered by NPS as an off leash area in accordance with the 1979 Pet Policy. That area is included in this Compendium where visitors may exercise their pets off leash under certain controls to provide reasonable accommodation of this long-term recreational activity, ongoing since before the establishment of the Presidio Trust.*

- **Violation(s):** Violating a closure, designation, use or activity restriction or condition, schedule of visiting hours, or public use limit is prohibited. 36 CFR § 1001.5(f). Leaving a pet unattended in violation of these conditions is prohibited. 36 CFR § 1002.15 (a)(3). Failing to comply with pet excrement disposal conditions is prohibited. 36 CFR § 1002.15(a)(5) Violation of the conditions established for pets kept by residences is prohibited. 36 CFR § 1002.15 (d).

### **Photography and Filming**

A permit is required for commercial filming of motion pictures or television involving the use of professional casts, settings or crews, other than bona fide newsreel or news television. A permit is required for still photography for the purpose of commercial advertising. Commercial filming/photography may be subject to fees in effect based on the size, scope, and nature of the project. Visitor and amateur photography does not require a permit.

- **Violation(s):** No picture may be filmed, and no television production or sound track made on any area administered by the Presidio Trust, by any person other than amateur or bona fide newsreel and news television photographers and soundmen, unless written permission has been obtained from the Presidio Trust. 36 CFR §§ 1005.5 (a)(1). The taking of photographs of any vehicle, or other articles of commerce or models for the purpose of commercial advertising without a written permit is prohibited. 36 CFR §§ 1005.5(b)

## Picnicking

Picnicking is allowed in Presidio Area B, except in closed areas, as follows:

1. **Locations:** The sites listed below are available for picnicking for groups of under 50 participants on a first-come, first-served, non-exclusive basis.
  - a. El Polín Spring
  - b. Immigrant Point
  - c. Civil War Parade Ground
  - d. Presidio Tunnel Tops (Reservations are allowed for picnic tables and barbeques at Picnic Place. See <https://www.recreation.gov/venues/VR1400192>. Unreserved picnic tables and barbeques are available on a first-come first-served basis.)
  - e. Main Parade Lawn
  - f. Pershing Square
  - g. Battery Bluff
  - h. Picnic Pavilion
  - i. East Meadow (Reservations are allowed for picnic tables and barbeques at Picnic Place. See <https://www.recreation.gov/>. Unreserved lawn areas are available on a first-come first-served basis.)
2. **Rules:** Where picnicking is allowed, the following conditions apply:
  - a. For groups of 50 or more participants, or for picnics involving equipment including, but not limited to tents, catering, decorations, or involving hired entertainment or other organized activities, a special event permit is required as provided in Special Events, below. Some areas are not available for events and/or large group permits. Visitors can receive more information by emailing the Visitor Services at [outdoorevents@presidiotrust.gov](mailto:outdoorevents@presidiotrust.gov).
  - b. Visitor provided charcoal barbecues, grills, or liquid fuel stoves are prohibited in Presidio Area B. (Many areas offer park provided grills for public use.)
  - c. Alcohol is allowed in picnic areas. Kegs are not allowed.
  - d. Feeding of wildlife, including birds, is prohibited by federal regulation.
  - e. Leaving food unattended is prohibited.
  - f. All other park rules apply when picnicking, including [Prohibited Materials/Ground Disturbance Prohibition](#), below.

*The purpose of these restrictions is to help protect the park, wildlife, and users.*

- **Violation(s):** Picnicking in violation of established conditions is prohibited. 36 CFR § 1002.11. Violating a closure, designation, use or activity restriction or condition, schedule of visiting hours, or public use limit is prohibited. 36 CFR § 1001.5(f). Using stoves or grills in violation of restrictions is prohibited. 35 CFR § 1002.13(a).

## Playgrounds, Playing Fields and Organized Sports

1. **Outpost Playground:** The Outpost Playground, a fenced nature play area, is open daily from 9:30 am until 6 pm April to October and 9:30 am until 4:30 pm November to March, in accordance with posted visiting hours. Open hours may vary seasonally due to public safety concerns and/or for maintenance.
2. **Fort Scott Ball Field.** The Fort Scott Ball Field is open daily from 8:00 am to 10:30 pm. The ball field may be closed periodically for maintenance.
3. **Organized Sports:** The following areas are closed to organized games and sports:
  - a. Main Parade Lawn
  - b. Civil War Parade Ground

- c. Graham Street Lawn
- d. Presidio Tunnel Tops
- e. Battery Tunnel Tops

Impromptu, low-impact pickup games that do not adversely affect natural and cultural resources within the designated areas and that involve fewer than 10 players are allowed (e.g., Frisbee, hacky sack or similar games).

*These restrictions are established in accordance with 36 CFR § 1001.5(a)(1) and are necessary for the protection and preservation of grass and turf, the safety of visitors, the equitable allocation and use of park areas, and the avoidance of conflict among visitor uses. The fields and play areas are designated as day use areas during the times specified above due to public safety concerns associated with limited visibility and for protection of turf and play areas listed above. Nighttime use of these areas poses increased threats to natural and cultural resources and sensitive species which could be inadvertently damaged, trampled, or disturbed due to darkness. The areas closed to organized sports are open to the public as shared spaces for passive recreation, leisure activities and permitted special events and serve as outdoor gathering spaces for informal small groups. These areas were not designed for and are not managed to support activities that would occur on an athletic field, such as organized sports. Opportunities for organized sports are available in other areas of the park.*

- **Violation:** Violating a closure, designation, use or activity restriction or condition, schedule of visiting hours, or public use limit is prohibited. 36 CFR § 1001.5(f).

#### **Presidio Golf Course**

When the Presidio Golf Course is operating, the golf course is closed to all persons that are not with an authorized golfing party, except pedestrian use of the designed park trail crossing the golf course is permitted when the gate is open, unless the trail is otherwise closed for seasonal trail closure or posted as closed.

*This restriction is established in accordance with 36 CFR § 1001.5(a)(1) and is necessary to protect the public from injury from golf balls or walking onto the course and interfering with authorized commercial activities.*

- **Violation:** Violating a closure, designation, use or activity restriction or condition, schedule of visiting hours, or public use limit is prohibited. 36 CFR § 1001.5(f).

#### **Prohibited Materials / Ground Disturbance Prohibited**

1. **Ground Disturbance or Staking Prohibited.** Penetrating the ground with any object, including but not limited to staking tents, umbrellas, or goal posts, or digging or otherwise disturbing the turf or ground surface, is prohibited in Presidio Area B.

*This restriction is established in accordance with 36 CFR § 1001.5(a)(1) and is necessary for the purpose of protecting natural areas and areas maintained by the Presidio Trust for public enjoyment. Push stakes, digging and other activity that penetrate the ground can harm natural and cultural resources and, in developed areas, damage irrigation and pest protection systems. Avoiding harm to resources and the need to repair damaged to turf or infrastructure saves undue costs and prevents disruptions to the public use.*

2. **Prohibited Use of Items:** Using the following items is prohibited in Presidio Area B: confetti, streamers, glitter, rice, hay, birdseed, pyrotechnics, balloons of any type, jumpy jumps, bounce houses, or inflatables.

3. **Animals may not be Released in the Presidio:** The release of any animals into or within the Presidio, including birds and butterflies, is prohibited.

*This restriction is established in accordance with 36 CFR § 1001.5(a)(1) and is necessary to prevent or minimize items or activities that create litter or may be released into the park to protect the parks natural and cultural resources and to protect the public.*

4. **Glass Bottles/Containers:** The possession of glass bottles and containers is prohibited in the following areas, unless allowed by permit for an event:
  - a. Outpost Playground
  - b. Fort Scott Ball Field
  - c. Morton Field
  - d. Paul Goode Field

*This restriction is established in accordance with 36 CFR § 1001.5(a)(1) and is necessary to reduce the amount of injurious trash and to prevent injury to park visitors.*

- **Violation:** Violating a closure, designation, use or activity restriction or condition, schedule of visiting hours, or public use limit is prohibited. 36 CFR § 1001.5(f).

#### **Roadways: Closures and Shared Streets**

1. **Road Closures:** The following roads are closed to travel by motor vehicles, as depicted on the map included as Exhibit 8:
  - a. Lincoln Boulevard from Taylor Road to Montgomery Street
  - b. Crissy Field Avenue from McDowell Avenue to Lincoln Boulevard
  - c. Ralston Avenue from Greenough Avenue to Lincoln Boulevard
  - d. Battery Dynamite Road from Lincoln Boulevard to Ralston Avenue
  - e. Battery Caulfield Connector Road from Howard Court to Battery Caulfield
  - f. Wright Loop
  - g. Shafter Road
  - h. Rawles Street
  - i. Patten Road

*This restriction is established in accordance with 36 CFR § 1001.5(a)(1) and is necessary to eliminate conflicts between motor vehicle traffic and other visitor uses and improves safety for park visitors, residents and employees.*

2. **Roadway Closures for Presidio Shared Streets:** Vehicle use of roadways are subject to restrictions as depicted on a map included as Exhibit 9.

*Recreation Zone.* Vehicles are not permitted on the following roadways:

  - a. Barnard Avenue
  - b. Washington Boulevard from Lincoln Boulevard to Kobbe Avenue
  - c. West Pacific Avenue from the Presidio Wall Ballfield to Lovers' Lane Parking Lot

*This restriction is established in accordance with 36 CFR § 1001.5(a)(1). This restriction was implemented in 2020 to provide additional space for recreation and to create more opportunities for visitors to enjoy the park during the COVID pandemic. As COVID-19 restrictions have diminished, the Presidio Trust has determined that this visitor use restriction continues to meet the needs of park visitors, that the impacts to vehicle traffic are minimal and are outweighed by the recreation benefits.*

The above prohibitions do not apply to Trust vehicles, law enforcement patrol operations, fire or emergency vehicles, search and rescue missions or official training exercises, and other authorized vehicles.

3. **Roadway Use Restrictions for Presidio Shared Streets:** Vehicle use of roadways are subject to restrictions as depicted on a map included as Exhibit 9.

*Shared Street Zone.* Vehicle access is limited to resident, tenant, and delivery vehicles on the following roadways:

- a. Washington Boulevard from Arguello Boulevard to Kobbe Avenue
- b. Park Boulevard from Kobbe Avenue to Washington Boulevard
- c. Battery Caulfield Road
- d. West Pacific Avenue from the Presidio Wall Ballfield to Arguello Boulevard
- e. West Pacific Avenue from Arguello Boulevard to the Mountain Lake Trail

The above prohibition does not apply to Trust vehicles, law enforcement patrol operations, fire or emergency vehicles, search and rescue missions or official training exercises, and other authorized vehicles.

*This restriction is established in accordance with 36 CFR § 1001.5(a)(1). This restriction was implemented in 2020 to provide additional space for recreation and to create more opportunities for visitors to enjoy the park during the COVID pandemic. As COVID-19 restrictions have diminished, the Presidio Trust has determined that this visitor use restriction continues to meet the needs of park visitors, that the impacts to vehicle traffic are minimal and are outweighed by the recreation benefits.*

- **Violation:** Violating a closure, designation, use or activity restriction or condition, schedule of visiting hours, or public use limit is prohibited. 36 CFR § 1001.5(f).

### **Skating and Skateboarding**

People on roller skates, skateboards, and similar non-motorized devices are permitted on Presidio roadways, except if operating in a reckless manner that endangers the safety of people or property.

People on roller skates, skateboards, and similar non-motorized devices are permitted on paved surfaces wherever pedestrian traffic is allowed, except the following locations are closed to people on roller skates, skateboards, and similar non-motorized devices:

1. Presidio Tunnel Tops
2. Battery Bluff
3. Pershing Square
4. Scenic Overlooks, including the Lobos Valley, Pacific, Immigrant Point, Crissy Field, National Cemetery, and Inspiration Point Overlooks.
5. Stairs, walkways, benches, railings, curbs or ramps at building entrances
6. On any historic military coastal defense structure, memorial, or building

*These restrictions are necessary for the protection and preservation of park assets, the safety of visitors, and the avoidance of conflict among visitor uses. The park receives many visitors per year and contains many historic resources that are sensitive to damage from wheeled devices. Park infrastructure (e.g., curbs and walls) can also be damaged by wheeled devices.*

- **Violation:** Using roller skates, skateboards, roller skis, coasting vehicles, or similar devices in areas closed to such use is prohibited. 36 CFR § 1002.20.

## Smoking

The following portions of the park, and all or portions of buildings, structures or facilities are closed to smoking and the use of electronic cigarettes:

1. Within buildings and facilities, including without limitation the common areas
2. Within 25 feet of buildings or adjacent buildings
3. Within 25 feet of playgrounds
4. In public restrooms
5. In public transit vehicles or at public transit stops and shelters
6. In Presidio Trust vehicles
7. On trails during extreme fire danger periods
8. At public gatherings or special events for which a permit has been issued
9. At Presidio Tunnel Tops
10. At Battery Bluff
11. At Presidio Golf Course
12. At Rob Hill Campground
13. At Fort Scott Ball Field
14. At Paul Goode Field

➤ **Violation:** Smoking in an area or location closed to smoking is prohibited. 36 CFR § 1002.21(a).

## Special Events (Races, Ceremonies, Concerts, Other Gatherings)

1. A permit is required for all indoor events.
2. A permit is required for organized outdoor events, such as a sports race, pageant, regatta, public spectator attraction, entertainment, wedding or other ceremony, or similar event, except a permit is not required for picnic gatherings of less than 50 participants that do not involve equipment in accordance with [Picnicking](#), above.
3. Special events must be conducted in compliance with the terms and conditions of a permit, including the following conditions and equipment limitations that apply to special events:
  - a. Self-serve alcohol is prohibited.
  - b. Balloons are prohibited.
  - c. All Prohibited Materials/Items listed above are prohibited.
  - d. Staking of any kind (into grass, turf, or ground) is prohibited to protect underground resources and sensitive areas.
  - e. Event hours established in the permit are based on the location, size, and scope of the event. Quiet hours are generally 10 pm to 8 am Monday to Friday and 10 pm to 9 am Saturday and Sunday. All events must conclude by midnight (inclusive of breakdown).
  - f. Inflatables (i.e., jumpy jumps and bounce houses) are prohibited.
  - g. Music and amplified sound, live or recorded, must be maintained in accordance with 36 CFR 1002.12 and at levels that do not disturb other park visitors or wildlife.
  - h. Signage for the event must be approved in advance.
  - i. Portable restroom rental may be required in certain areas for groups over 100.
  - j. All trash must be removed. Events larger than 300 people must hire an approved waste removal company.
  - k. Events must comply with the Presidio Trust's [Requirements for Sustainable Events](#).
  - l. Events larger than 300 people require a transportation plan to reduce auto use.
  - m. Any additional terms, as stated in the permit.

- n. See <https://presidio.gov/plan-an-event/lawn-rentals-and-special-use-permits> for application and additional information.

*These restrictions are consistent with the protection and use of Presidio Area B for the purposes established for Area B. These restrictions are necessary for public safety, protection of the park's resources, and will minimize conflicts with other visitors and public activities.*

- **Violation:** Violation of the terms and conditions of a permit is prohibited and may result in the suspension or revocation of the permit. 36 CFR § 1002.50(e). Engaging in an activity subject to a permit requirement without obtaining a permit is prohibited. 36 CFR § 1001.6(g)(1)
- See [Picnicking and Prohibited Materials / Ground Disturbance Prohibited](#) for additional information about these activities in Presidio Area B.

## Trails

1. **Off Trail Restrictions:** Traveling off established trails is prohibited in the following sensitive natural areas identified below and the Presidio Golf Course, as depicted on a map included as Exhibit 10:
  - a. Sunset Scrub
  - b. Rob Hill
  - c. Graded Area 9
  - d. Presidio Hills
  - e. Mountain Lake
  - f. East Arm of Mountain Lake
  - g. El Polín Ecology Area
  - h. West Tributary
  - i. MacArthur Meadow
  - j. YMCA Reach
  - k. Thompson Reach
  - l. Quartermaster Reach
  - m. Dragonfly Creek

*This restriction is established in accordance with 36 CFR § 1001.5(a)(1) and is necessary to prevent erosion and "social trails", for public safety concerns related to uneven walking surfaces, and for protecting sensitive habitat for rare plants and wildlife.*

2. **Temporary Trail Closures, Seasonal:** All pets, including dogs, are prohibited in the following areas, depicted on the map included as Exhibit 11, during coyote pupping season or at other times when aggressive coyote behavior is observed:
  - a. Park Trail between West Pacific Avenue and Crissy Field
  - b. Bay Area Ridge Trail between Arguello Boulevard and Rob Hill Campground
  - c. Other public use areas posted as closed near known coyote dens or where aggressive coyote behavior has been observed

*This restriction is established in accordance with 36 CFR § 1001.5(a)(1) and is necessary for public and pet safety and to protect wildlife. During pupping season, coyotes are especially protective of their pups and parent coyotes may exhibit aggressive behaviors when they encounter other canines.*

- **Violation:** Violating a closure, designation, use or activity restriction or condition, schedule of visiting hours, or public use limit is prohibited. 36 CFR § 1001.5(f).



- See the [Trails and Bike Routes \(Exhibit 2\)](#) for more information on designated trails and trail use in Presidio Area B.

### **Vehicle Load, Weight and Size Limits**

1. The following load, weight and size limits apply to Presidio Area B roads indicated below unless otherwise allowed under a permit issued by the Presidio Trust:
  - a. A combination of vehicles coupled together, including attachments, may not exceed a total length of 65 feet or weight of 80,000 pounds on any Presidio Area B road.
  - b. A combination of vehicles coupled together, including attachments, may not exceed a total length of 45 feet on any residential road as designated in Exhibit 12.
  - c. Commercial Passenger Transportation vehicles with seating capacity for nine or more passengers (including the driver) are prohibited on all Presidio Area B roads except the following:
    - i. Lincoln Boulevard, between Letterman Drive and Merchant Road
    - ii. Presidio Boulevard, Gate to Letterman Drive
    - iii. Lombard Street
    - iv. Arguello Boulevard
    - v. Moraga Avenue between Arguello and Infantry Terrace
    - vi. Montgomery Street
    - vii. Infantry Terrace between Moraga Avenue and Sheridan Avenue
    - viii. Sheridan Avenue between Anza and Lincoln Boulevard
    - ix. Mason Street
    - x. Girard Road
    - xi. French Court
    - xii. Graham Street between French Court and Lincoln Boulevard
    - xiii. Anza Street
    - xiv. McDowell Avenue
    - xv. Halleck Street
2. **Exemptions:** The provisions of this section do not apply to:
  - a. Any commercial vehicle coming from an unrestricted road having ingress and egress by direct route to and from that portion of the restricted roads set forth above, when necessary for the purpose of making pickups of refuse, pickups or deliveries of passengers, goods, wares and merchandise from or to any building or structure located on such restricted roads, or for the purpose of delivering materials or equipment to be used in the actual and bona fide repairs, alteration, remodeling or construction of such restricted roads, or for any building or structure upon such restricted road for which a building permit has previously been obtained;
  - b. Any vehicle owned by a public utility while in use for emergency repair of any public utility;
  - c. Shuttle buses operated by the Presidio Trust along a regularly scheduled route;
  - d. Non-Commercial Passenger Transportation vehicles, such as school buses, when operated for the transportation of students, faculty, members or employees of such school or college;
  - e. Any vehicle owned by the Presidio Trust or other government vehicle while being used during official business; and
  - f. Emergency vehicles.
3. **Note:** Other roads may be available for Commercial Passenger Transportation vehicles by permit under [Business Operations](#), above.

*These size limits are appropriate for traffic safety and protection of road surfaces and are necessary due to the geometric constraints of these roads and/or restrictions on adjoining San Francisco streets.*

- **Violation:** Operating a vehicle that exceeds a load, weight or size limit, failing to obtain a permit when required, or violating a term or condition of a permit is prohibited. 36 CFR § 1004.11(b).

## Vehicle Speed Limits

1. The maximum speed limit is 15 mph on all areas within school zones, campgrounds, picnic areas, parking areas, utility areas, business or residential areas, and other places of public assemblage, as shown in yellow on the map included as Exhibit 13.
2. Speed limits are posted using standard traffic control devices. The following speed limits are established for the routes/roads indicated:
  - a. The maximum speed limit is 25 mph on the following Presidio Trust roads, as shown in red on the map included as Exhibit 13:
    - i. Lincoln Boulevard, between Sheridan Avenue and the 25<sup>th</sup> Avenue Gate
    - ii. Presidio Boulevard
    - iii. Lombard Street
    - iv. Arguello Boulevard
    - v. Girard Road
    - vi. McDowell Avenue
    - vii. Park Boulevard
    - viii. Kobbe Avenue between Harrison and Lincoln
    - ix. Bowley Street
  - b. The maximum speed limit is 20 mph on the following Presidio Trust roads, as shown in blue on the map included as Exhibit 13:
    - i. MacArthur Avenue
    - ii. Sheridan Avenue
    - iii. Mason Street
    - iv. Halleck Street
    - v. Battery Caulfield Road between Hays and West Washington residential area
    - vi. West Pacific Avenue
    - vii. Washington Boulevard, between Compton (West) and Lincoln Boulevard

*These speed limit designations are necessary because the general regulation speed limits are determined to be unsafe and inconsistent with the purpose of the Presidio Trust Act in these areas.*

➤ **Violation:** Operating a vehicle in excess of the speed limit is prohibited. 36 CFR § 1004.21(c).

## Visiting Hours

Presidio Area B lands are open to visitors every day of the year, 24 hours a day.

Visitor facilities are open as listed below:

1. *William Penn Mott, Jr. Presidio Visitor Center.* The visitor center, operated by the National Park Service and Golden Gate National Parks Conservancy, is open daily from 10 am to 5 pm except on Thanksgiving Day, Christmas Day and New Year's Day.
2. *Presidio Officers' Club.* The Presidio Officers' Club is open Fridays, Saturdays and Sundays from 11 am to 4 pm, except on Thanksgiving Day, Christmas Day and New Year's Day, unless posted otherwise.
3. *Public Restrooms.* Public restrooms are open during the hours posted. All visitors must vacate the restrooms at posted closing time.

*Field Station at Presidio Tunnel Tops: The Field Station is open from 9:30 am to 6 pm, April through October, and from 9:30 am to 5 pm, November through March, unless posted otherwise.*

*This restriction is established in accordance with 36 CFR § 1001.5(a)(1).*

- **Violation:** Violating a closure, designation, use or activity restriction or condition, schedule of visiting hours, or public use limit is prohibited. 36 CFR § 1001.5(f).

### **Wildlife Protection**

The use of artificial light to view wildlife is prohibited in all areas within Presidio Area B.

*The purpose of this regulation is to protect wildlife from poaching activity and the effect of temporary blinding which can jeopardize wildlife safety. This prohibition does not apply to night vision devices that do not project artificial or infrared light.*

- **Violation:** Use of an artificial light for purposes of viewing wildlife in closed areas is prohibited. 36 CFR § 1002.2(d).

## Appendix A – List of Activities That Require a Permit

As required by Presidio [Trust Federal Regulation §1001.6\(f\)](#), the following is a compilation of the activities for which a permit is required:

1. *Parking Permit* for residential and commercial vehicle parking. 36 CFR § 1001.5(d).
2. *Entry Permit* into a closed area. 36 CFR § 1001.5(d).
3. *Specimen Collection Permit* for taking plants, fish, wildlife, rocks, or minerals. 36 CFR § 1002.5(a).
4. *Commercial Dog Walking Permit* issued by the Golden Gate National Recreation Area, National Park Service. See <http://www.nps.gov/goga/planyourvisit/specialparkuses.htm>. 36 CFR § 1002.6(b)(1).
5. *Camping Permit*. Camping is prohibited, except at Rob Hill Campground with *Camping Permit*. See <https://www.recreation.gov/camping/campgrounds/10172170>. 36 CFR § 1002.10(a).
6. *Picnicking*. Picnicking does not require a permit, except a *Special Use Permit* is required for a picnic that includes any one or more of the following elements: 50 or more participants; alcohol service; catering or food trucks; hired entertainment, tenting; staging; generator(s); reserved parking, valet parking, or shuttle service; or any significant equipment. 36 CFR §§1002.11 and 1002.50.
7. *Music/Amplified Sound Permit* is required for operating any music, entertainment, or public address system in connection with a public gathering or special event for which a permit has been issued pursuant to 36 CFR §§ 1002.50 or 1002.51. 36 CFR § 1002.12(b).
8. *Field Permit and Fee*. The following fields are available for reservation and subject to a use fee:
  - a. Fort Scott Ball Field: Scheduling for organized teams, leagues, schools, and private use is determined through a lottery. Applications, rules, and regulations are mailed each spring for use the following October through September. One-time use reservations are also available. Email [outdoorevents@presidiotrust.gov](mailto:outdoorevents@presidiotrust.gov).
  - b. Paul Goode Field: For reservations, email University High School at [communications@sfuhs.org](mailto:communications@sfuhs.org).
  - c. Morton Street Field: For reservations, email Town School for Boys at [goehring@townschool.com](mailto:goehring@townschool.com). 36 CFR § 1001.5(d).
9. *Noncommercial Soliciting*. Soliciting or demanding gifts, money, goods or services is prohibited, except pursuant to the terms and conditions of a permit that has been issued for a Special Event or First Amendment Activity. 36 CFR §§ 1002.37, 1002.50, 1002.51, and 1002.52. See [Special Events](#) and [First Amendment Activities](#) for more information on permits for noncommercial soliciting.
10. *Fireworks*. A permit is required for the use or possession of fireworks and firecrackers, including aerial fireworks displays. 36 CFR § 1002.38(b).
11. *Special Events*. A permit is required for sports events, pageant, regatta, public spectator attraction, entertainment, weddings or other ceremony, or similar indoor or outdoor event. 36 CFR § 1002.50(a).
12. *Public Assemblies, Meetings/Sale or Distribution of Printed Matter*. A permit is required for public assemblies, meetings, gatherings, demonstrations, parades and other public expressions of views, and for the sale or distribution of printed matter. 36 CFR §§ 1002.51(a), 1002.52.
13. *Residing on Federal Lands*. Residing in the Presidio is prohibited, except pursuant to the terms and conditions of a permit, lease, or contract. 36 CFR § 1002.61(a).
14. *Scattering Ashes of a Person*. The scattering of human ashes from cremation is subject to a permit, unless the scattering meets the conditions set forth herein. 36 CFR § 1002.62(a). See [Memorialization](#) for additional information on established conditions. 36 CFR § 1002.62(b).
15. *Scattering Ashes of a Pet*. A permit is required to scatter pet ashes at the Pet Cemetery.
16. *Business Operations*. Engaging in or soliciting any business in Presidio Area B is prohibited, except in accordance with a permit, contract or other written instrument with the Presidio Trust. 36 CFR § 1005.3. See [Business Operations](#) for more information on business permits in Presidio Area B.
17. *Photography/Filming*. A permit is required for commercial filming of motion pictures or television involving the use of professional casts, settings or crews, other than bona fide newsreel or news television. A permit is required for still photography for the purpose of commercial advertising.

Commercial filming/photography may be subject to fees in effect based on the size, scope, and nature of the project. Visitor and amateur photography does not require a permit. 36 CFR §§ 1005.5(a)-(b).

- **Violation(s):** Violating a term or condition of a permit or engaging in an activity subject to a permit without obtaining a permit is prohibited. Violating a term or condition of a permit issued pursuant to this section may also result in the suspension or revocation of the permit. 36 CFR § 1001.6(g)-(h).

## Appendix B – Definitions

The definitions set forth in 36 CFR Section 1001.4 apply to this Compendium, except as modified herein. The following terms are defined as follows for this Compendium:

*Chief Executive Officer* means the Chief Executive Officer of the Presidio Trust or their designee. Chief Executive Officer means the Board approved title of the chief executive officer of the Presidio Trust. Chief Executive Officer may be used in lieu of the title Executive Director without changing any of the roles and responsibilities of the position, pursuant to Presidio Trust Board of Directors Resolution 16-16.

*Commuter shuttle service* means a privately-operated transportation service in large multi-passenger vehicles, operating within specific geographical areas or to/from transit hubs within particular times, that is sponsored by employers, institutions, nonprofits and local jurisdictions.

*Commercial Passenger Transportation* is transportation operated primarily as a business activity or for profit of the operator, or if any person or organization may receive a profit, commission, fee, brokerage or other compensation for organizing, advertising, promoting, soliciting or selling the trip or tour of which such transportation is a part. Transportation is not commercial if it is a part of a trip or tour initiated, organized, and directed by an established bona fide school or college, institution, society or other organization, as a nonprofit activity of such organization, and if all passengers are students, faculty, members, or employees of such organization, or otherwise connected therewith, provided that, upon request, credentials are presented from the head of such institution or organization indicating the trip is in accordance with the provisions herein.

*Demonstrations* includes demonstrations, picketing, speechmaking, marching, holding vigils or religious services, and all other like forms of conduct that involve the communication or expression of views or grievances, engaged in by one or more persons, the conduct of which is reasonably likely to attract a crowd or onlookers. This term does not include casual park use by visitors or tourists that is not reasonably likely to attract a crowd or onlookers.

*Disability* means a physical or mental impairment, or sensory impairment that substantially limits one or more major life activities of an individual; a record of such an impairment; or being regarded as having such an impairment, as defined in the [Americans with Disabilities Act of 1990 \(ADA\)](#), 42 USC § 12102, and 28 CFR § 36.105.

*Electric bicycle (e-bike)* means a two or three-wheeled cycle equipped with fully operable pedals and an electric motor of less than 750 watts.

- *Class 1 electric bicycle or low-speed pedal-assisted electric bicycle* means a bicycle equipped with a motor that provides assistance only when the rider is pedaling, and that ceases to provide assistance when the bicycle reaches the speed of 20 miles per hour (mph).
- *Class 2 electric bicycle or low-speed throttle-assisted electric bicycle* means a bicycle equipped with a motor that may be used exclusively to propel the bicycle, and that is not capable of providing assistance when the bicycle reaches the speed of 20 mph.
- *Class 3 electric bicycle or speed pedal-assisted electric bicycle* means a bicycle equipped with a motor that provides assistance only when the rider is pedaling, and that ceases to provide assistance when the bicycle reaches the speed of 28 mph and equipped with a speedometer.

*Electric personal assistive mobility device (EPAMD)* means a device such as a Segway® or any self-balancing, non-tandem two-wheeled device, that is not greater than 20 inches deep and 25 inches wide and can turn in place, designed to transport only one person, with an electric propulsion system averaging less than 750 watts (1 horsepower), the maximum speed of which, when powered solely by a propulsion system on a paved level surface, is no more than 12.5 miles per hour (mph).

*Electronic cigarette* means a device that a person uses to simulate smoking by inhaling vapor from the device.

*Idling* means the engine is running while a truck, bus or any vehicle is stationary.

*Individual with a Disability* means a person who has a disability, as defined in 28 CFR § 36.105.

*Managed Dog* means those dogs under control of their owner/handler at all times. This control may be by voice or by leash, depending on the legal dog walking status of the area visited. The criterion is that the dog may not harass any person or animal.

*Motorized scooter* means any two-wheeled device that has handlebars, has a floorboard that is designed to be stood upon when riding, and is powered by an electric motor.

*Outdoor fitness* means any type of commercial guided exercise activity provided to park visitors for a direct or indirect fee or charge. This includes, but is not limited to, fitness instruction, education, and motivational exercises for groups of all sizes.

*Organized games and sports* mean recreation that requires the erection and use of associated equipment, the use of uniforms, and/or exclusive use of a portion of any area open for public use.

*Picnicking* means an excursion or outing in which the participants carry food with them and have a meal in the open air.

*Presidio Area B or Presidio or park* means all property, lands, and waters under the administrative jurisdiction of the Presidio Trust identified as the Presidio of San Francisco – Area B, as depicted on the map included as Exhibit 1.

*Printed matter* means message-bearing textual printed material such as books, pamphlets, magazines, and leaflets and does not include other forms of merchandise, such as posters, coffee mugs, sunglasses, audio or videotapes, T-shirts, hats, ties, shorts and other clothing articles.

*Residential dwelling* means a fixed housing structure and such land appurtenant thereto which is under the possession of one or more individuals pursuant to a lease.

*Residential Grounds* means all areas within 50 feet of a residential unit, or within the land immediately surrounding a residential unit, including any closely associated buildings, structures, pathways and front, back and side yards, but excluding streets and sidewalks that abut the residential unit.

*Service animal* means any dog that is individually trained to do work or perform tasks for the benefit of an Individual with a Disability. The work or task a dog has been trained to provide must be directly related to the individual's disability. Examples of such work or tasks include, but are not limited to, guiding people who are blind, alerting people who are deaf, pulling a wheelchair, alerting and protecting a person who is having a seizure, reminding a person with mental illness to take prescribed medications, or calming a person with Post Traumatic Stress Disorder (PTSD) during an anxiety attack. A dog whose sole function is to provide comfort or emotional support does not qualify as a service animal. A miniature horse that has

been individually trained to perform a task or service for a person with a disability may also qualify as a service animal.

*Skateboard* means a board having a set of wheels mounted under it or on the side, ridden in a standing, crouching or seated position.

*Special events* mean sports events, pageants, regattas, public spectator attractions, entertainment, weddings, birthday celebrations, ceremonies, and similar events, or any event involving an organized gathering (including nonprofit or charitable organizations).

*Trail* means any trail shown on the latest edition of the [Trails and Bike Routes Map](#) published by the Presidio Trust and attached as Exhibit 2.

*Unmanaged dog* means dogs that annoy, harass, or attack people, wildlife, livestock or other dogs, are presumed to be not under control.

*Unmanned aircraft* means a device that is used or intended to be used for flight in the air without the possibility of direct human intervention from within or on the device, and the associated operational elements and components that are required for the pilot or system operator in command to operate or control the device (such as cameras, sensors, communication links). This term includes all types of devices that meet this definition (e.g., model airplanes, quadcopters, drones) that are used for any purpose, including for recreation or commerce.

*Voice control* means dogs are within earshot and eyesight of their owner/handler and respond immediately to commands to return to leash when called.



# Exhibit 1 Presidio of San Francisco



- Administrative Boundary
- Presidio Area A  
(National Park Service - Administered)
- Presidio Area B  
(Presidio Trust - Administered)
- San Francisco National Cemetery  
(US Department of Veteran's Affairs - Administered)
- Highway  
(FWHA/State DOT - Administered)





## Exhibit 2 Trails & Bike Routes





### Exhibit 3 Site Closures






-  Presidio Site Closure
-  Building or Structure Closure
- 1 - Electrical Substation (70)
- 2 - Electrical Substation (107)
- 3 - Spire
- 4 - Presidio Hill Reservoir (313)
- 5 - MacArthur Tunnel Portals
- 6 - MacArthur Tunnel Vent
- 7 - Cell Site Location at 519 Shafter Rd
- 8 - Electrical Substation (568)
- 9 - Tunnel Tops Tunnel Portals
- 10 - Cell Site Location at 610 Mason
- 11 - Mason St Corp Yard (631, 632, 638)
- 12 - Battery Bluff Tunnel Portals and Battery Blaney (635)
- 13 - Battery Sherwood (636)
- 14 - Cell Site Location at Kobbe and Park
- 15 - Electrical Substation (680, 684)
- 16 - Battery Slaughter and Siting Station
- 17 - Gorgas Corp Yard (1062, 1063)
- 18 - Cell Site Location at 1252 Armistead Rd (1252A, 1252B)
- 19 - Lendrum Land Use Control Area B
- 20 - Highway 101 Aerially Dropped Lead-Contaminated Soil
- 21 - Battery Howe-Wagner (1283, 1287)
- 22 - Battery Command Fire Control Station (1344)
- 23 - Battery Saffold (1354), Battery Dynamite (1399) Corp Yard
- 24 - Battery McKinnon-Stotsenberg (1430)
- 25 - Radio Station and Transmitter (1444)
- 26 - Electrical Substation (1449)
- 27 - 1450 Corp Yard (1450)
- 28 - Nike Missile Site (T1453, T1455, T1456) and Cell Site
- 29 - Rob Hill Debris Site
- 30 - Abandoned Reservoir (1469)
- 31 - Central Magazine (1470, 1471, 1473)
- 32 - Log Dump
- 33 - 1750 Corp Yard (1752, 1756, 1757, 1758)
- 34 - Water Treatment Plant (1770-1781, 1786, 1791)
- 35 - PHS Incinerator (1807A)





### Exhibit 3-A Site Closures

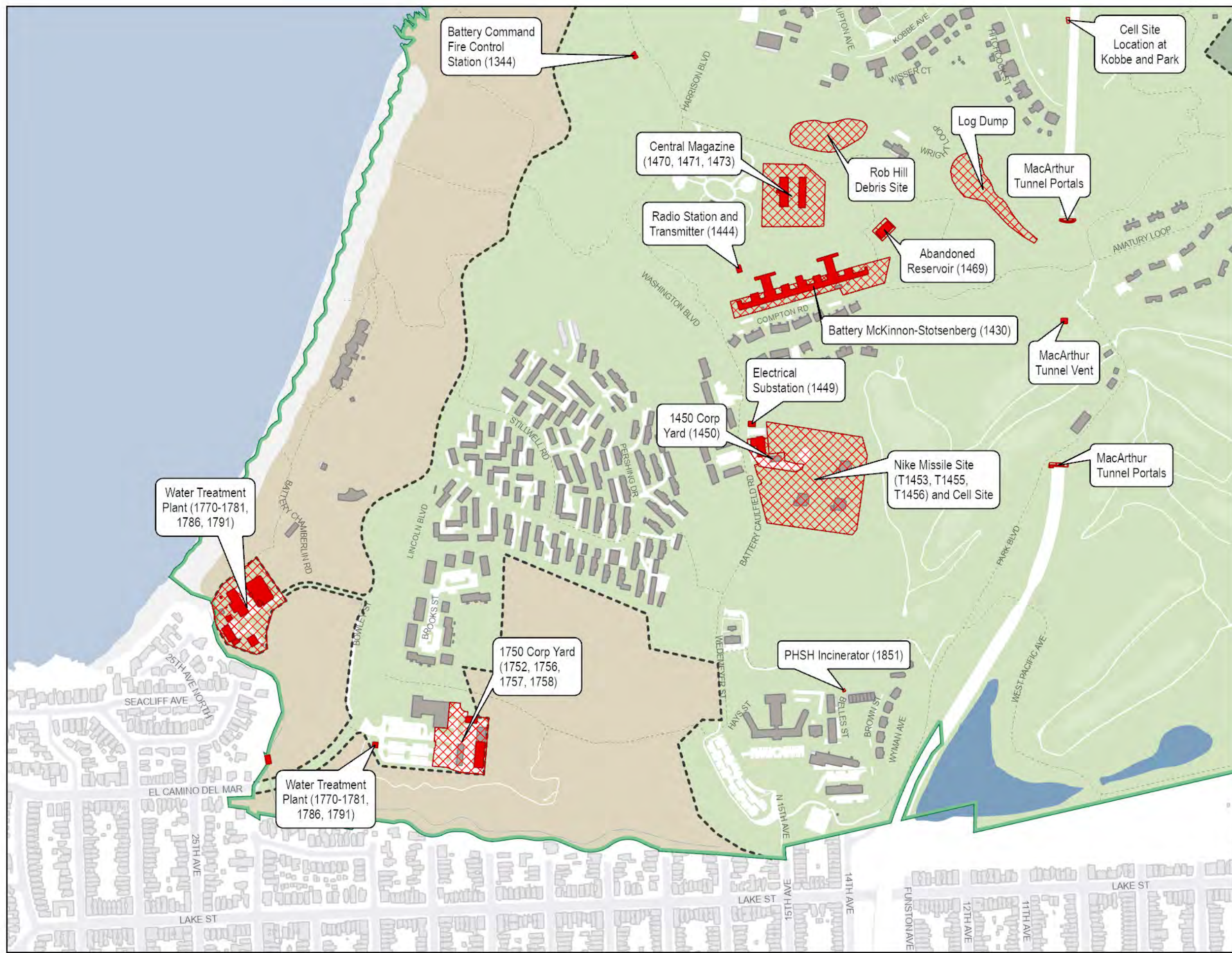




-  Presidio Site Closure
-  Building or Structure Closure

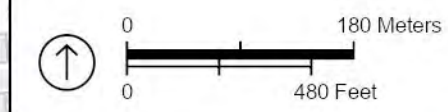




### Exhibit 3-B Site Closures





-  Presidio Site Closure
-  Building or Structure Closure





### Exhibit 3-C Site Closures

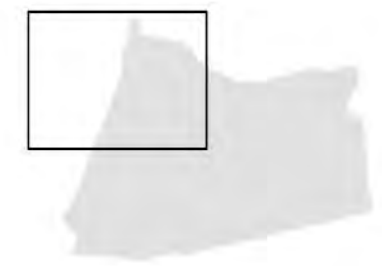




-  Presidio Site Closure
-  Building or Structure Closure

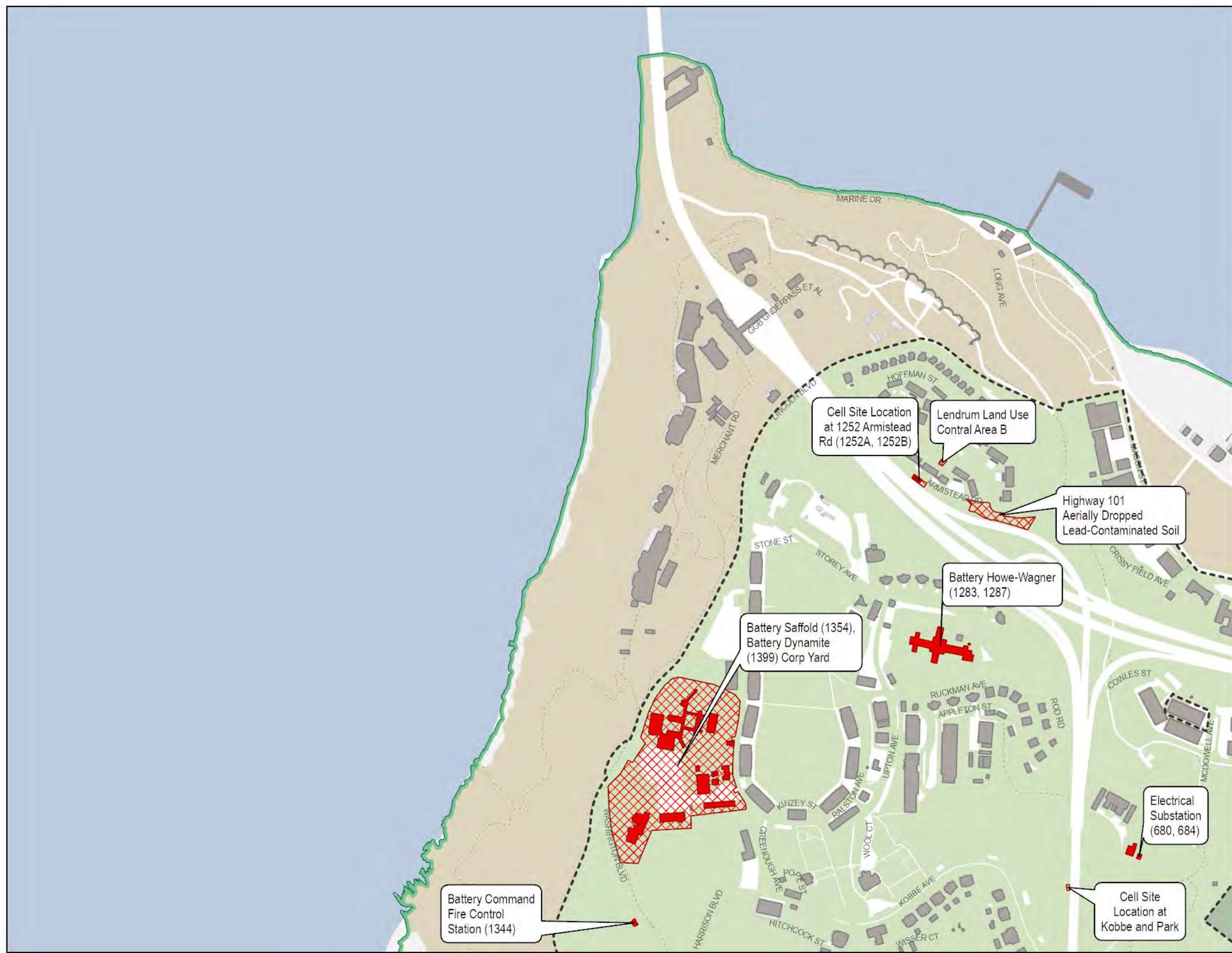




### Exhibit 3-D Site Closures



-  Presidio Site Closure
-  Building or Structure Closure





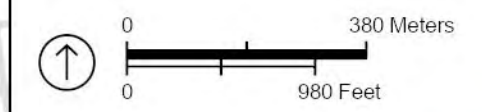
## Exhibit 4 Designated First Amendment Areas

**FA** Designated First Amendment Area

*First Amendment sites are designated in accordance with 36 CFR §1002.51 and §1002.52.*

*See the Presidio Trust Compendium for additional information.*

*Map is for illustrative purposes only.*





**Exhibit 4-A  
Designated First Amendment Areas  
Lombard Gate**

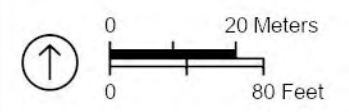


**FA** Designated First Amendment Area

First Amendment sites are designated in accordance with 36 CFR §1002.51 and §1002.52.

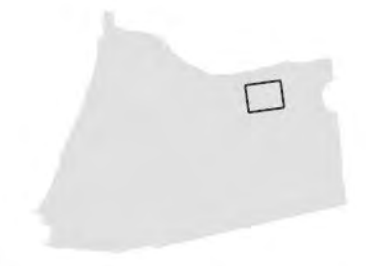
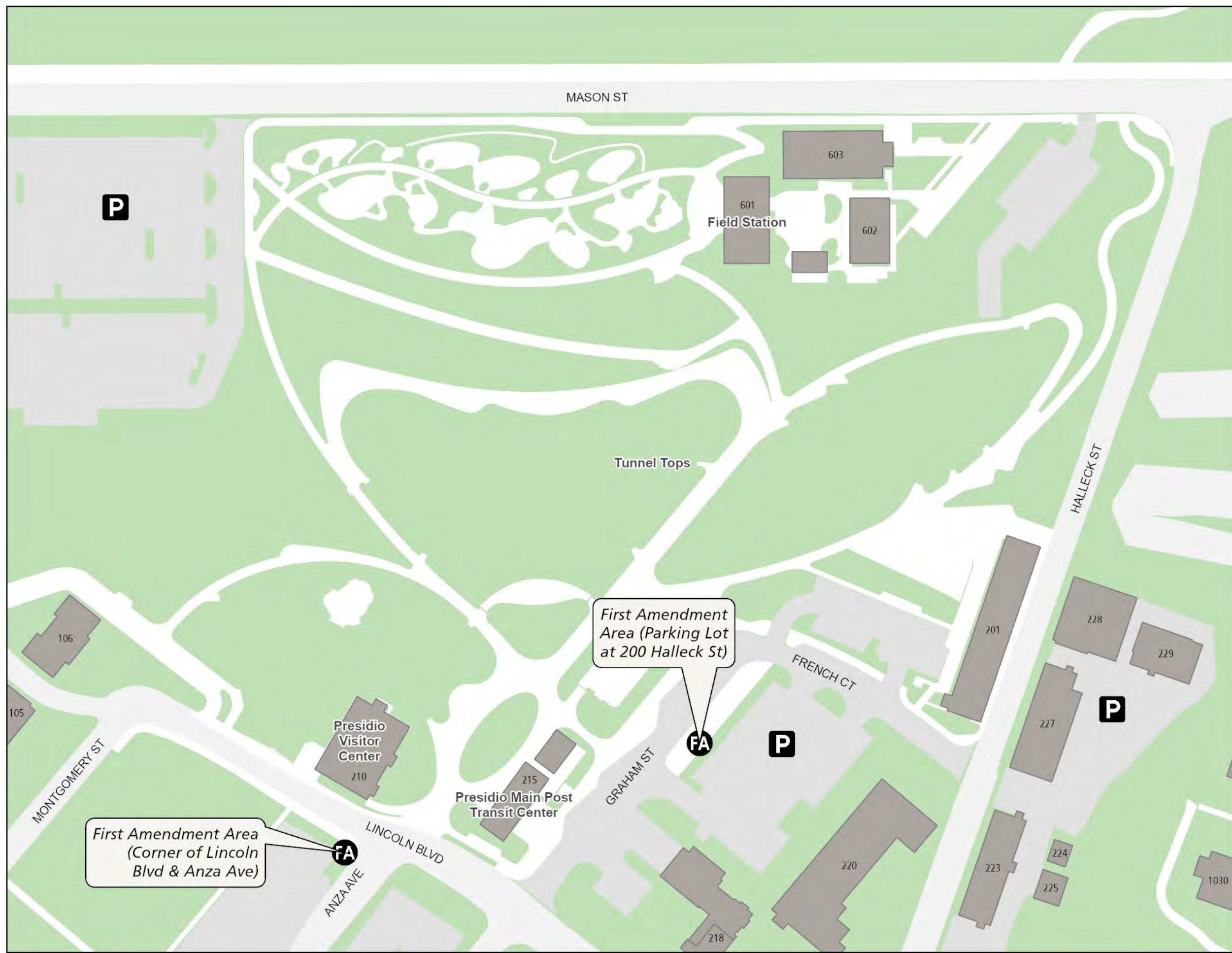
See the Presidio Trust Compendium for additional information.

Map is for illustrative purposes only.





**Exhibit 4-B  
Designated First Amendment Areas  
Tunnel Tops**

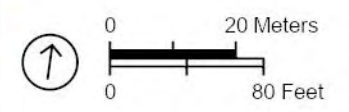


**FA** Designated First Amendment Area

First Amendment sites are designated in accordance with 36 CFR §1002.51 and §1002.52.

See the Presidio Trust Compendium for additional information.

Map is for illustrative purposes only.





**Exhibit 4-C  
Designated First Amendment Areas  
Main Post**

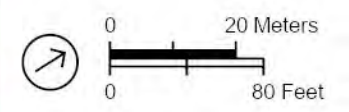


**FA** Designated First Amendment Area

First Amendment sites are designated in accordance with 36 CFR §1002.51 and §1002.52.

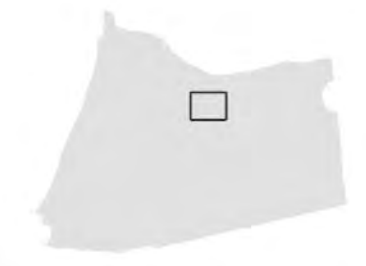
See the Presidio Trust Compendium for additional information.

Map is for illustrative purposes only.





**Exhibit 4-D  
Designated First Amendment Areas  
Battery Bluff**

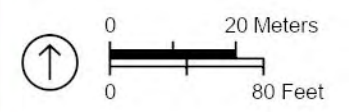


**FA** Designated First Amendment Area

First Amendment sites are designated in accordance with 36 CFR §1002.51 and §1002.52.


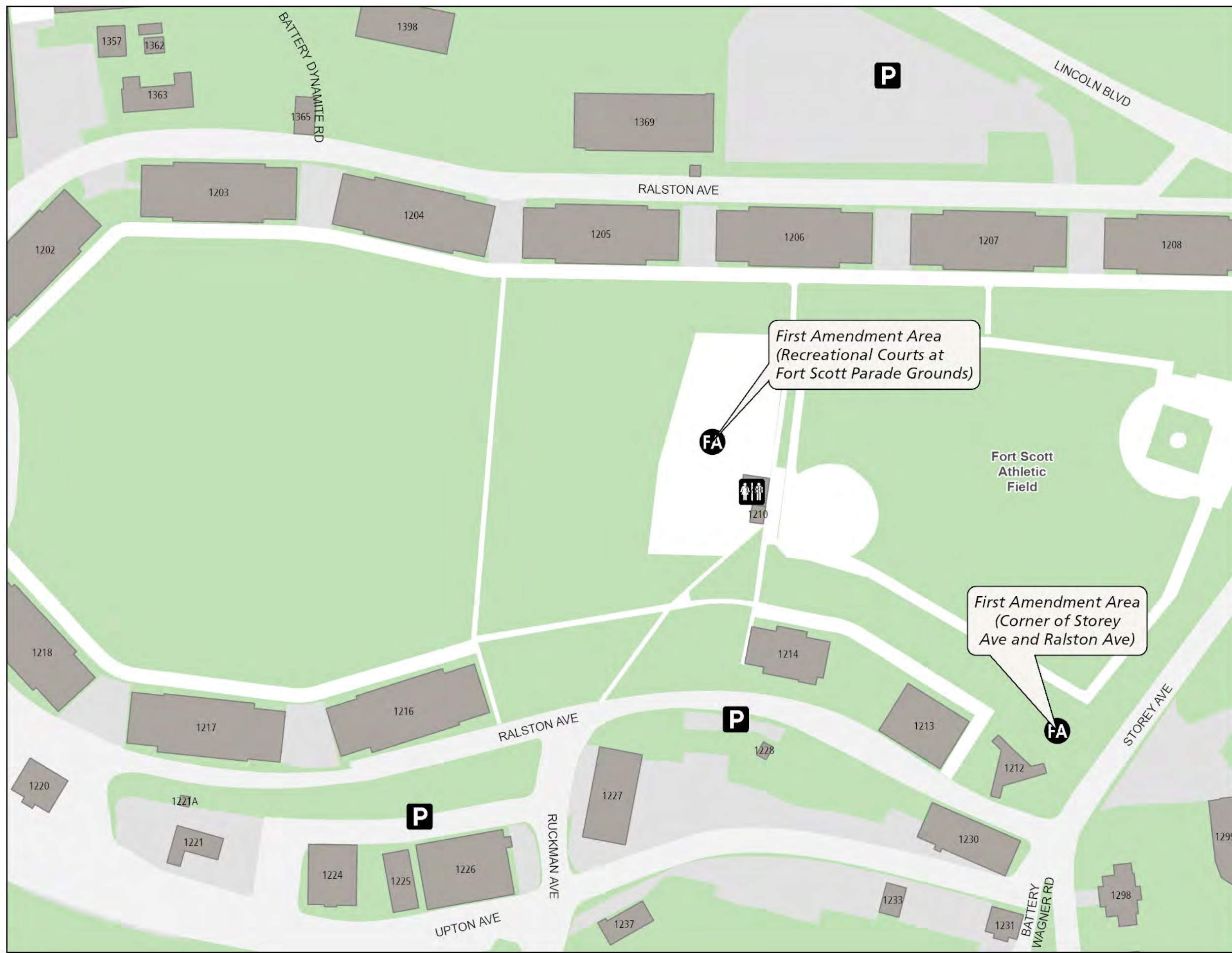
See the Presidio Trust Compendium for additional information.

Map is for illustrative purposes only.





**Exhibit 4-E  
Designated First Amendment Areas  
Fort Scott**

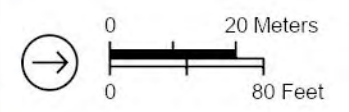


**FA** Designated First Amendment Area

First Amendment sites are designated in accordance with 36 CFR §1002.51 and §1002.52.

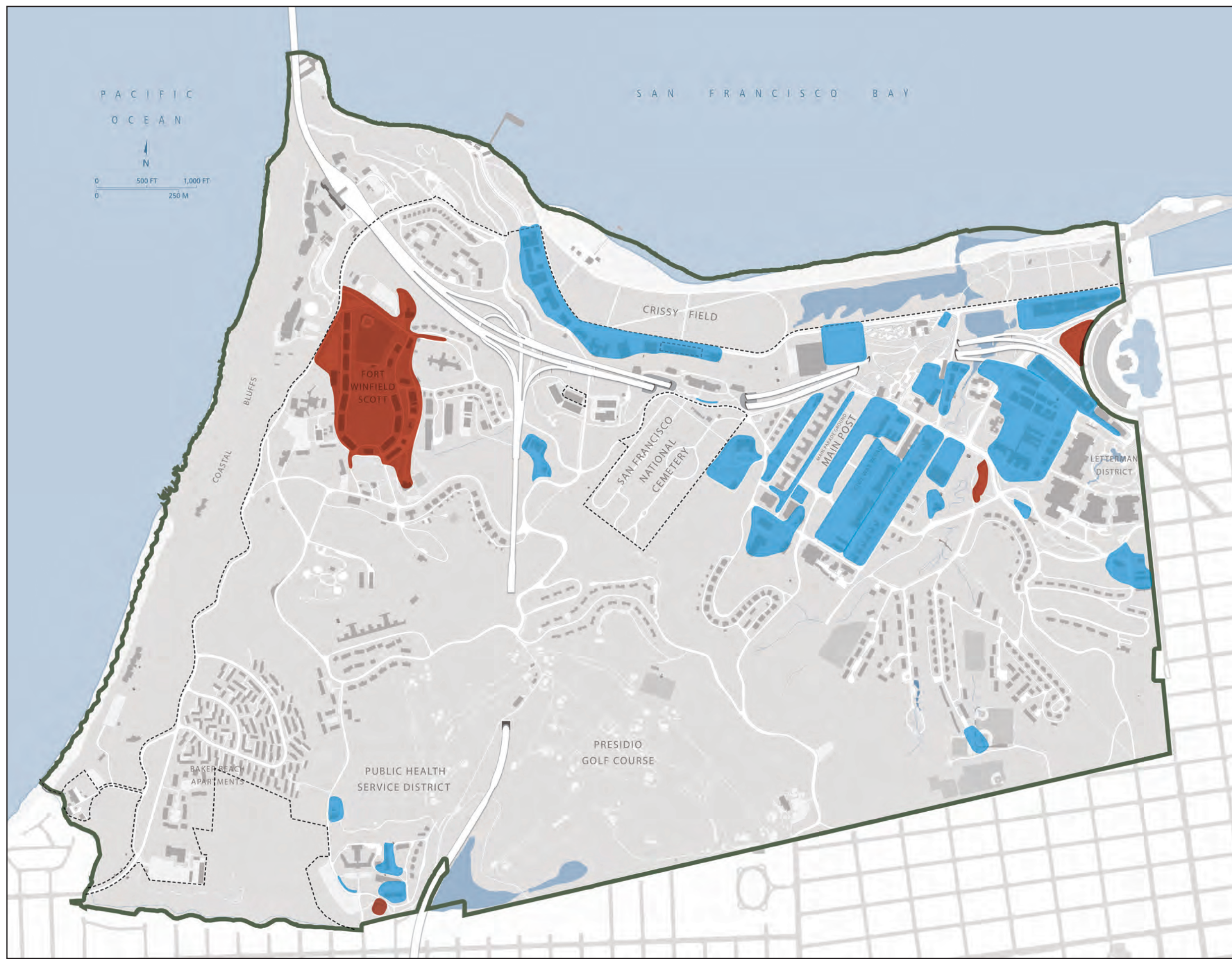
See the Presidio Trust Compendium for additional information.

Map is for illustrative purposes only.





## Exhibit 5 Parking Regulations & Fees



### Parking Zones

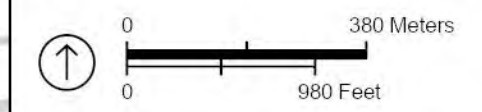
- Standard Parking Fees
- Discounted Parking Fees



## Exhibit 6 Areas Closed to Pets



- Areas Closed to Pets
- Fenced Area
  - Sensitive Natural Area
  - Lawn Area (During Special Events)
  - Presidio Golf Course Boundary





## Exhibit 7 Managed Dog - Voice Control Areas

 Voice Control Designated Areas

In all other areas where dogs are allowed, 36 CFR 1002.15(a)(2), the federal regulation requiring dogs to be on-leash, applies.

See the Presidio Trust Compendium for additional information.

Map is for illustrative purposes only.





# Exhibit 8 Road Closures

 Road Closure





**Exhibit 9  
Presidio Shared Streets:  
Vehicle Use Restrictions  
& Road Closures**

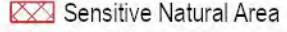
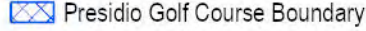
- █ Road Closure Recreation Zone  
- No Vehicle Access
- █ Shared Street Zone  
- Local Vehicle Access Allowed

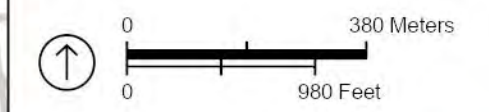




# Exhibit 10 Off Trail Restrictions



Prohibited Areas for Traveling off Established Trails

-  Sensitive Natural Area
-  Presidio Golf Course Boundary





# Exhibit 11 Seasonal Trail Closures

-  Trail/Alternative Route
-  Seasonally closed to all pets, including dogs, when posted





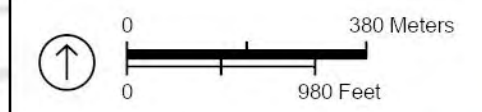
## Exhibit 12 Vehicle Size Limits



— Roadways with Vehicle Size Limits

- |                     |              |
|---------------------|--------------|
| AMATORY LOOP        | NAUMAN RD    |
| APPLETON ST         | ORD ST       |
| ARMISTEAD RD        | OREILLY AVE  |
| BAKER CT            | OWEN ST      |
| BARNARD AVE         | PENA ST      |
| BIRMINGHAM RD       | PERSHING DR  |
| BROOKS ST           | PIPER LOOP   |
| CANBY ST            | PORTOLA ST   |
| CENTRAL MAGAZINE RD | QUARRY RD    |
| CLARK ST            | RAMSEL CT    |
| COMPTON RD          | RAWLES ST    |
| COWLES ST           | RILEY AVE    |
| DEEMS RD            | ROD RD       |
| DUDLEY RD           | RODRIGUEZ ST |
| FERNANDEZ ST        | SAL ST       |
| GEN KENNEDY AVE     | SANCHES ST   |
| GIBBON CT           | SHERMAN RD   |
| GIBSON RD           | SIBERT LOOP  |
| GREENOUGH AVE       | SIBLEY RD    |
| HARRISON BLVD       | SIMONDS LOOP |
| HITCHCOCK ST        | STILLWELL RD |
| HOFFMAN ST          | STONE ST     |
| KENDALL DR          | STOREY AVE   |
| KEYES AVE           | SUMNER AVE   |
| KINZEY ST           | THOMAS AVE   |
| LENDRUM CT          | THORNBURG RD |
| LIGGETT AVE         | TORNEY AVE   |
| MACARTHUR AVE       | VISTA CT     |
| MARTINEZ ST         | WALLEN ST    |
| MASON ST            | WISSER CT    |
| MCRAE ST            | WOOL CT      |
| MESA ST             | WRIGHT LOOP  |
| MORTON ST           |              |

*Note: A combination of vehicles coupled together, including attachments, may not exceed a total length of 45 feet on any roadway shown without a permit.*





## Exhibit 13 Speed Limit Designations

Speed Limit  
25 MPH  
20 MPH  
15 MPH

The following roadways (or portions of) have a speed limit of 20 MPH.

- BATTERY CAULFIELD RD
- HALLECK ST
- MACARTHUR AVE
- MASON ST
- SHERIDAN AVE
- WASHINGTON BLVD (portion of)
- WEST PACIFIC AVE

The following roadways (or portions of) have a speed limit of 25 MPH.

- ARGUELLO BLVD
- BOWLEY ST
- GIRARD RD
- KOBBE AVE (portion of)
- LINCOLN BLVD (portion of)
- LOMBARD ST
- MCDOWELL AVE
- PARK BLVD
- PRESIDIO BLVD

